WILLOUGHBY TWP. LAKE

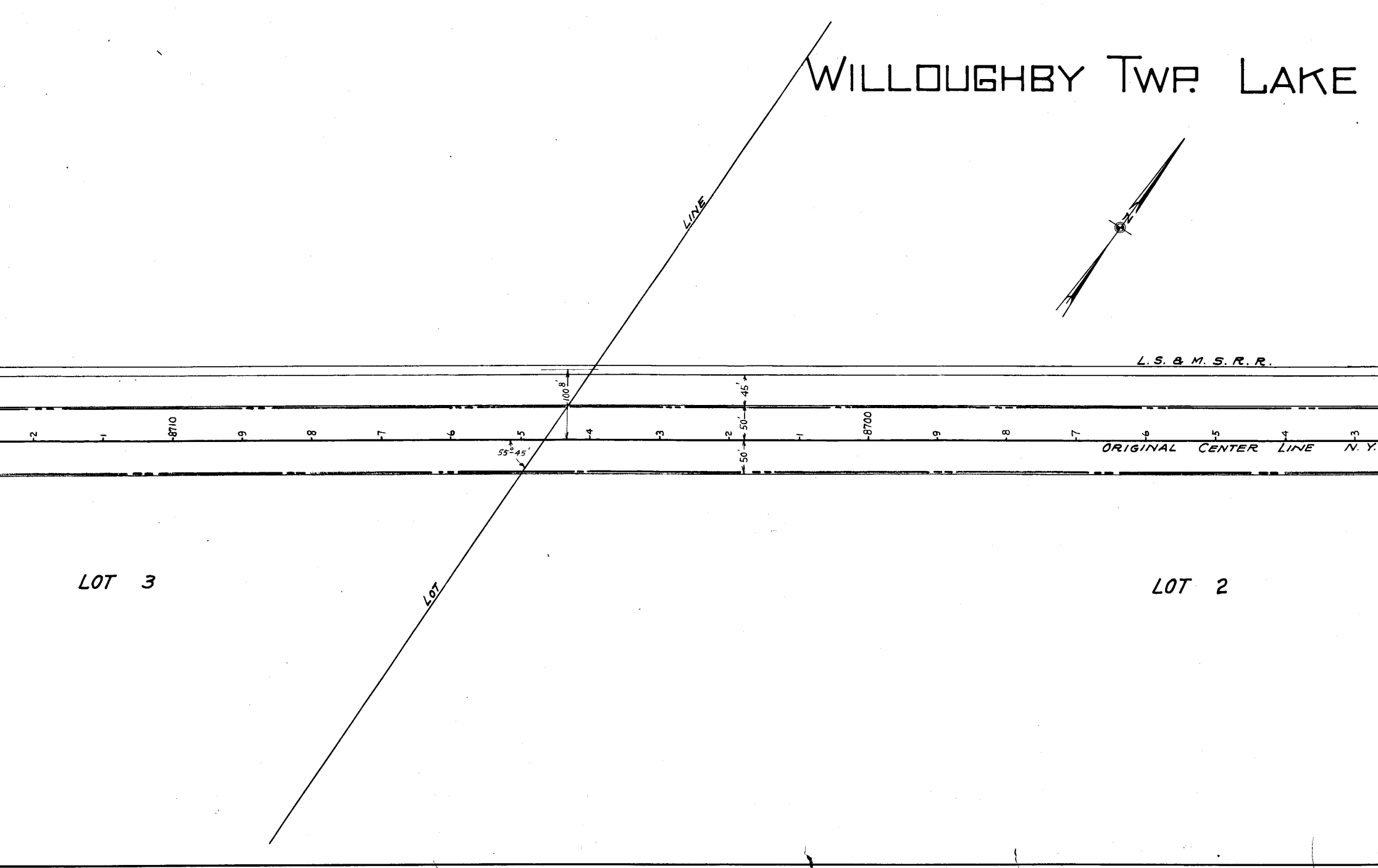
N
L.S. & M. S. R. R.
LOT LINE
100.8'
45'
50'
50'
55°45'
-2
-1
8710
-9
-8
-7
-6
-5
-4
-3
-2
-1
8700
-9
-8
-7
-6
-5
-4
-3
ORIGINAL CENTER LINE N. Y.
LOT 3
LOT 2

Co.

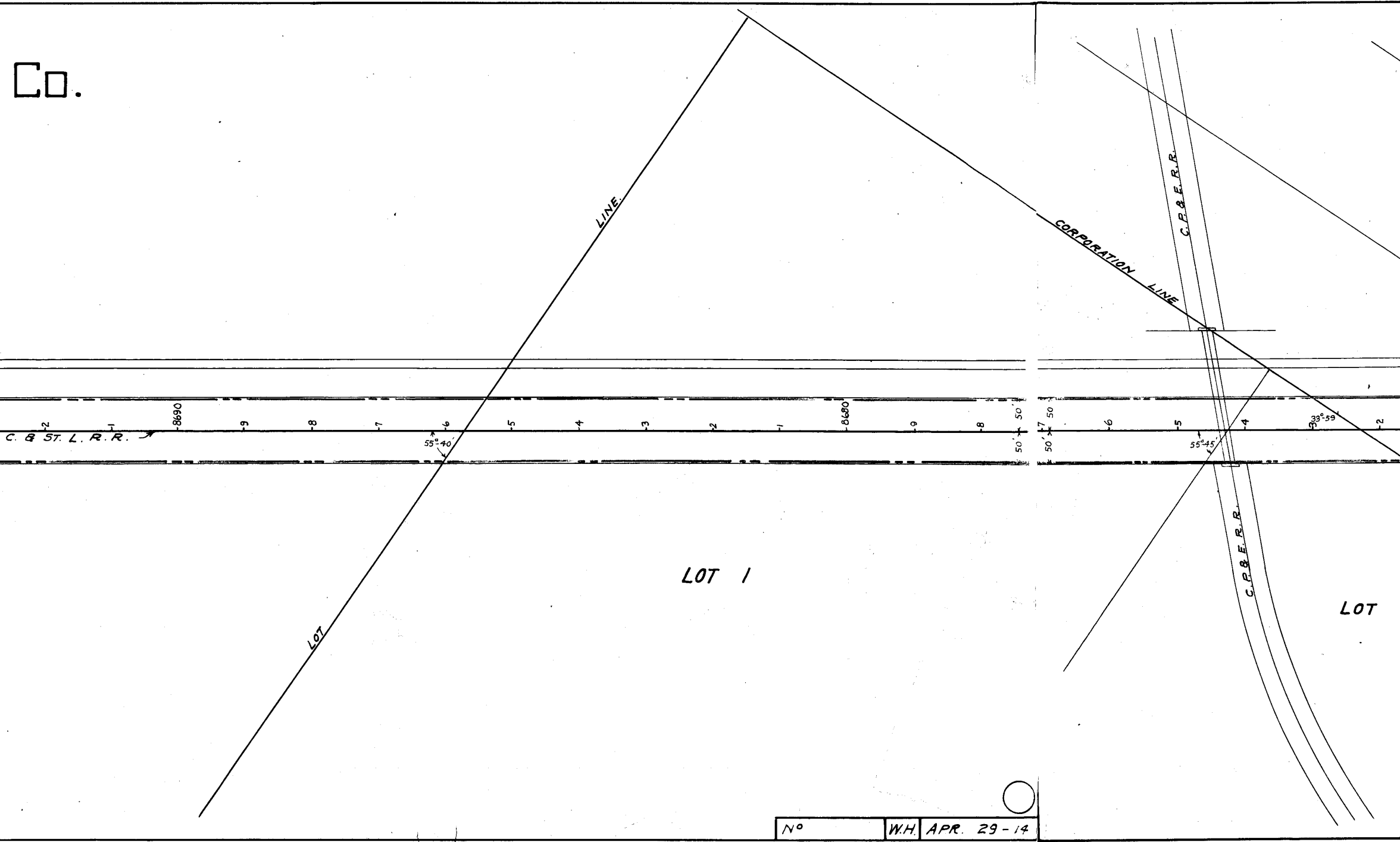
LOT LINE
CORPORATION LINE
C.P.&E.R.R.
C.&ST.L.R.R.
·2
·1
8690
9
8
7
6
5
4
3
2
1
8680
9
8
7
6
5
4
2
55°40'
55°45'
33°59'
50'
50'
50'
50'
LOT 1
C.P.&E.R.R.
LOT

Nº

W.H. APR. 29-14

WILLOUGHBY TWP. LAKE CO.

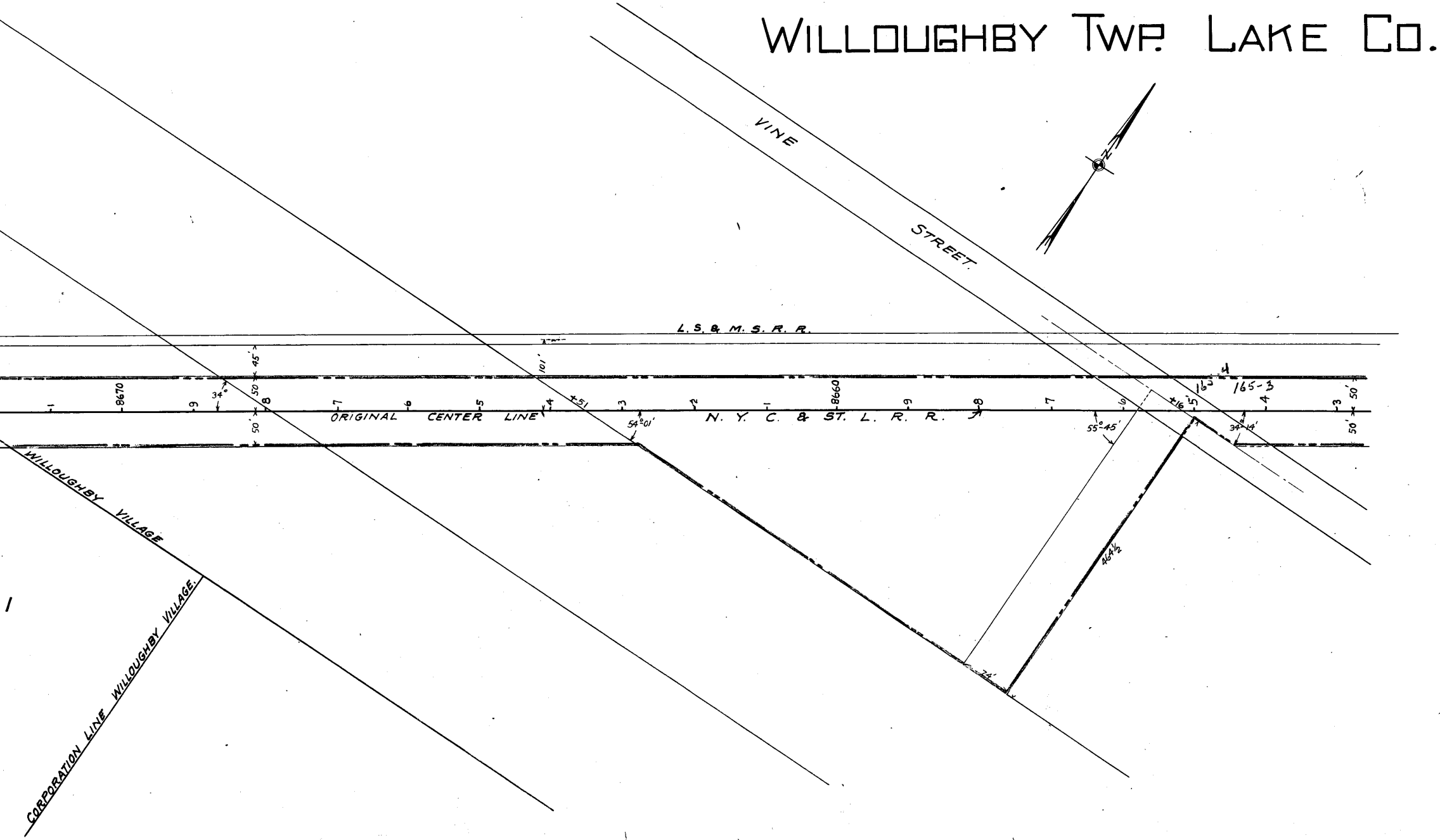
N
VINE STREET
L. S. & M. S. R. R.
45'
50
50'
101'
34°
8670
8660
ORIGINAL CENTER LINE
N. Y. C. & ST. L. R. R.
+51
54°01'
55°-45'
+16
165-4
165-3
34°-14'
50'
50'
464½
74'
WILLOUGHBY VILLAGE
CORPORATION LINE WILLOUGHBY VILLAGE.

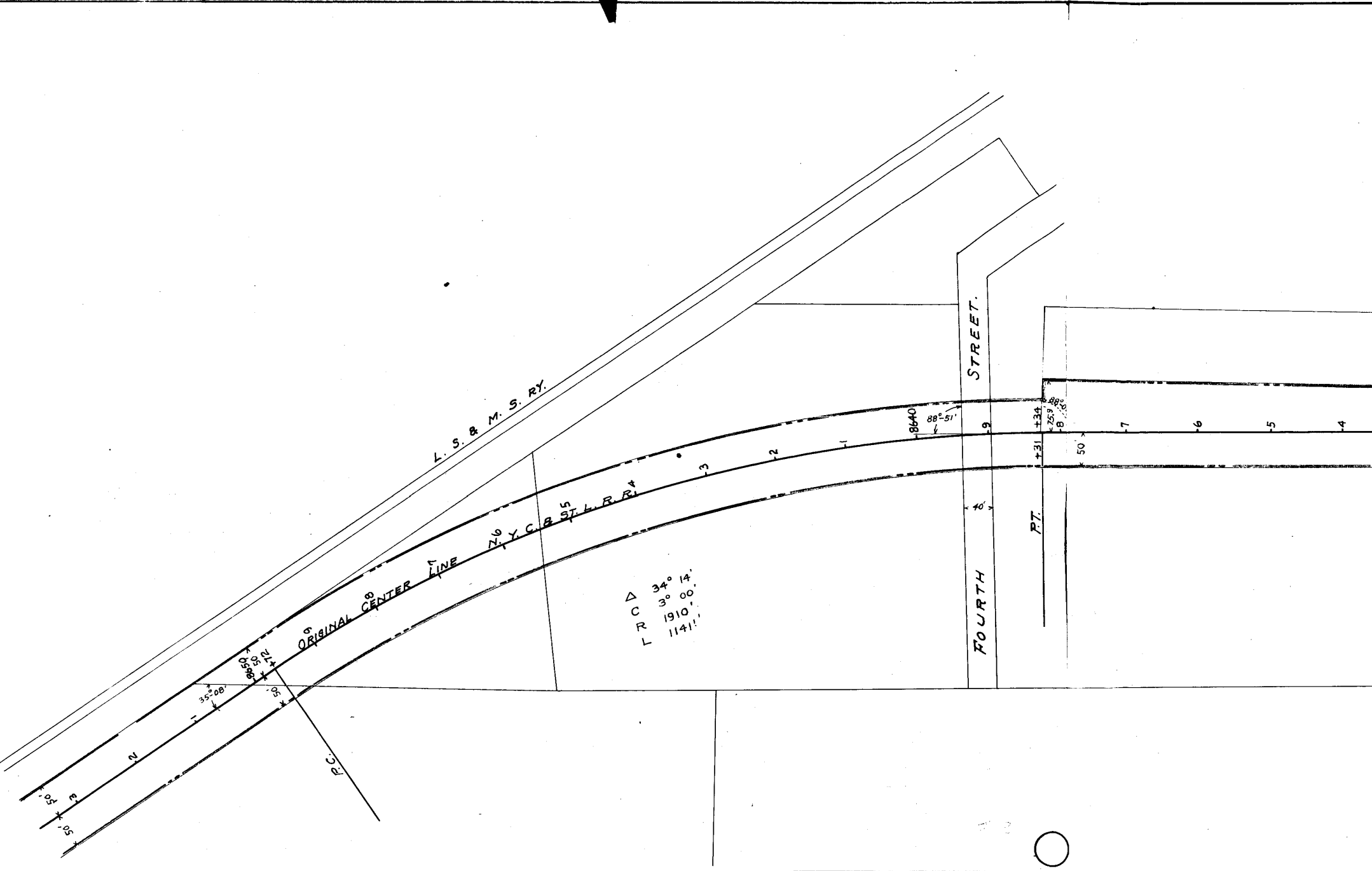
L. S. & M. S. RY.
ORIGINAL CENTER LINE N.Y.C. & ST. L. R.R.
FOURTH STREET
P.C.
P.T.
Δ 34° 14'
C 3° 00'
R 1910'
L 1141'
8640
88°-51'
+34
759'
+31
50
40'
8650
50
+72
35°-08'
50
50'
50'
9
8
7
6
5
4
3
2
1
9
8
7
6
5
4
3
2
1
1
2
3
7
6
5
4

N° | W.H. | MAY-1-14

WILLOUGHBY TWP. LAKE CO.

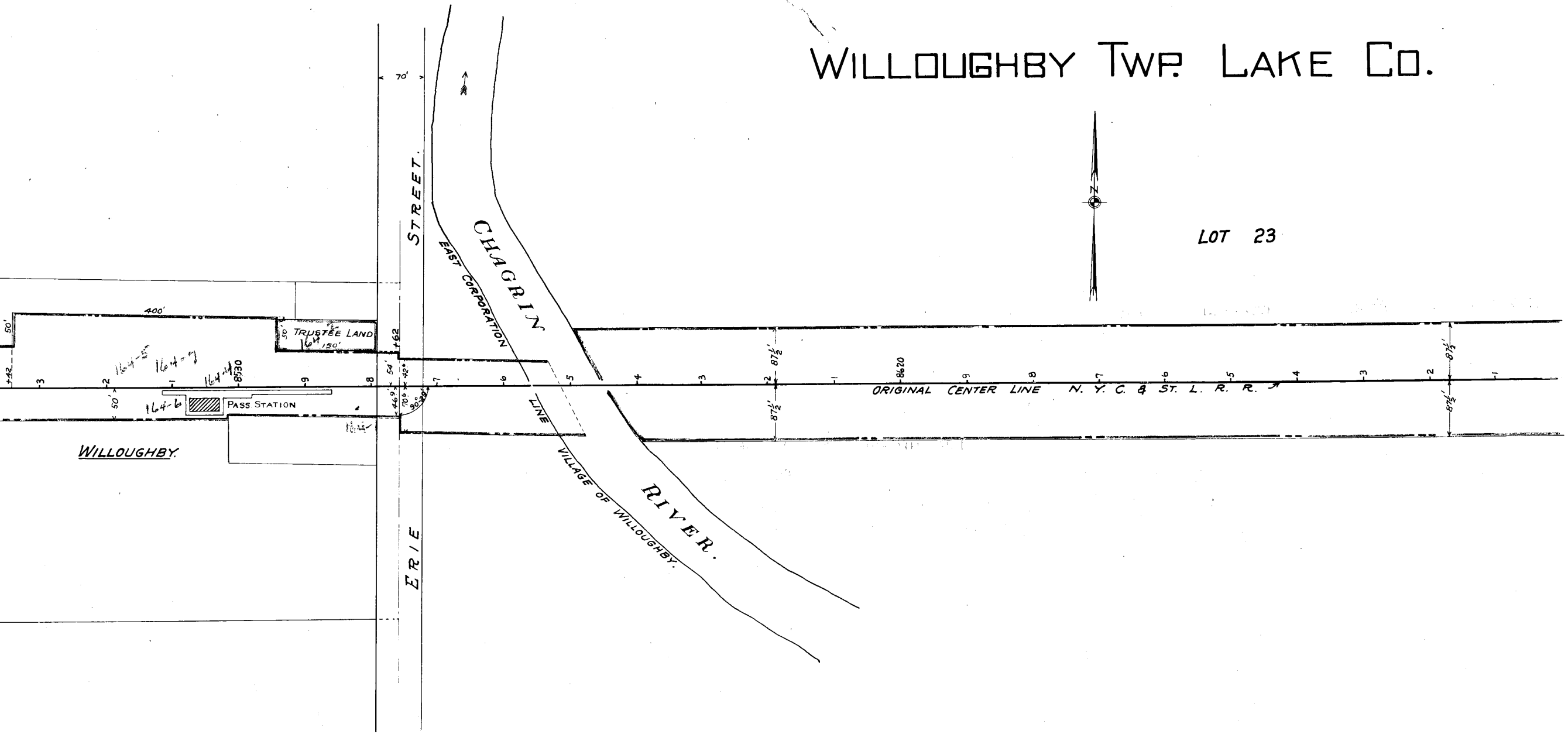
LOT 23
N
ERIE STREET
70'
CHAGRIN RIVER
EAST CORPORATION LINE VILLAGE OF WILLOUGHBY
WILLOUGHBY
400'
50'
TRUSTEE LAND
150'
164-5
164-7
164-4
164-6
PASS STATION
+42
3
2
1
8530
9
8
+62
54'
42'
46.9'
70.6'
90°28'
7
6
5
4
3
2
1
8620
9
8
7
6
5
4
3
2
1
87½'
ORIGINAL CENTER LINE N. Y. C. & ST. L. R. R.