MENTOR TWP. LAKE CO.

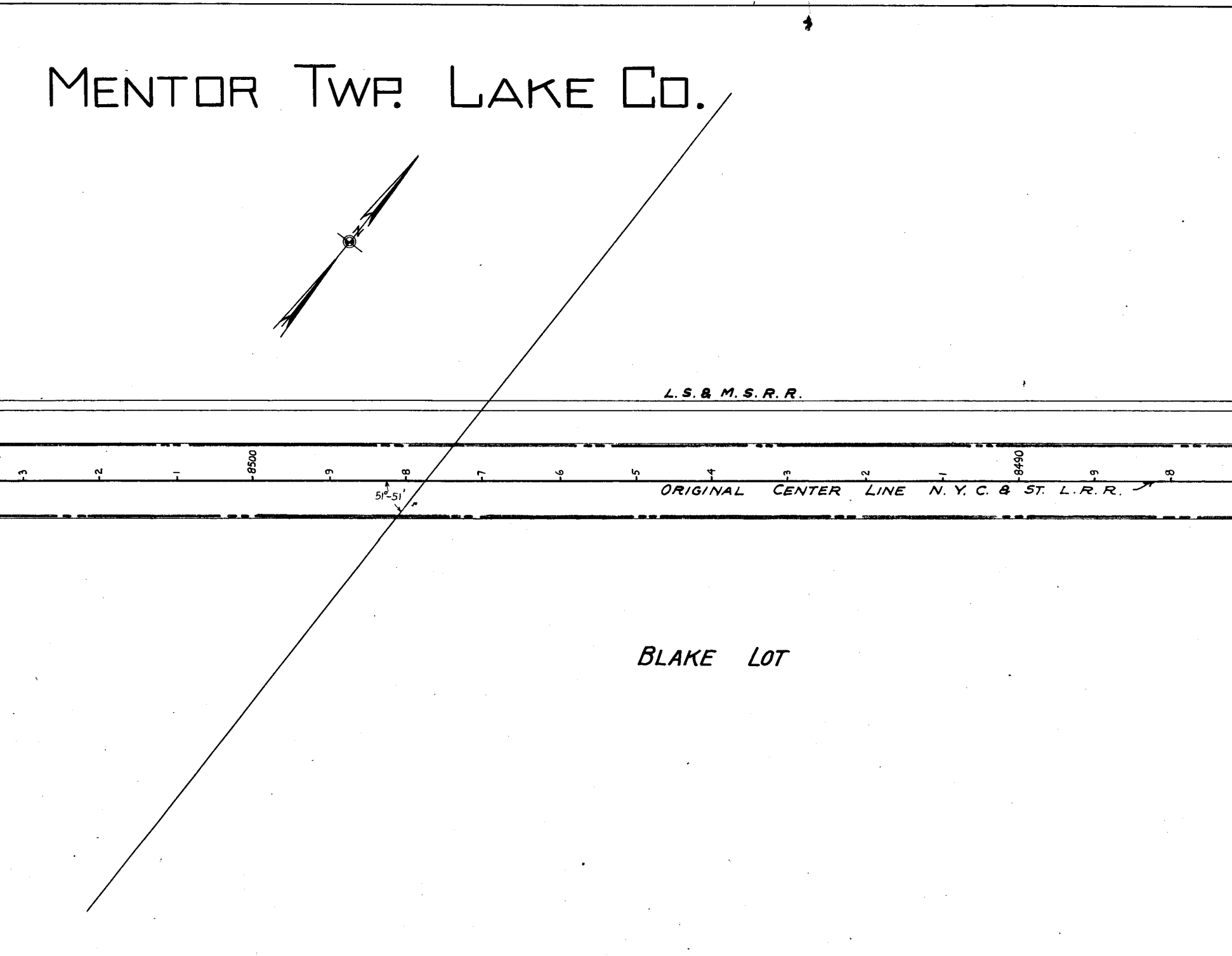
N
L. S. & M. S. R. R.
3
2
1
8500
9
8
7
6
5
4
3
2
1
8490
9
8
51°-51'
ORIGINAL CENTER LINE N. Y. C. & ST. L. R. R.
BLAKE LOT

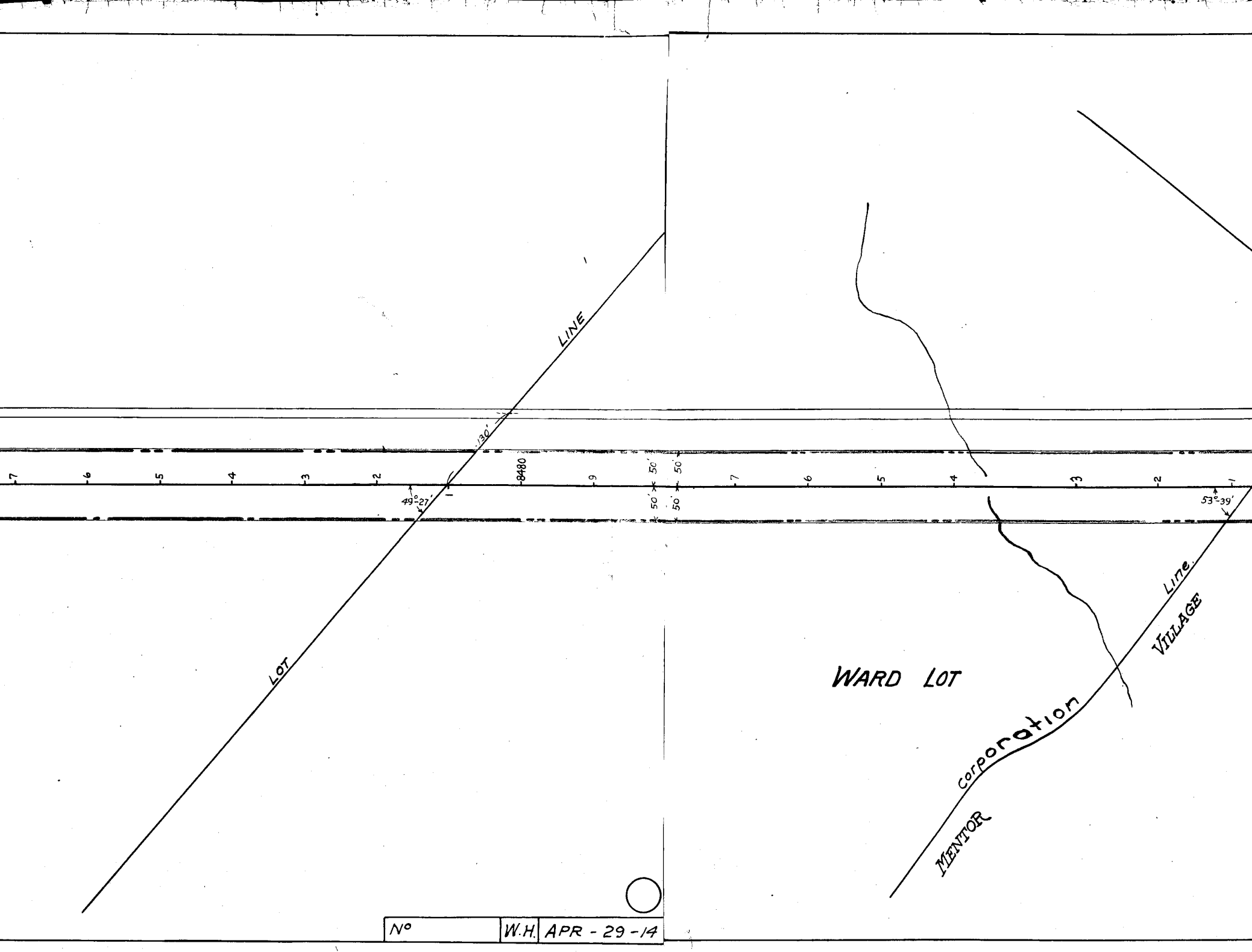
LINE
LOT
130'
7
6
5
4
3
2
1
8480
9
50'
50'
50'
50'
7
6
5
4
3
2
1
49°-27'
53°-39'
WARD LOT
MENTOR Corporation VILLAGE Line.

Nº	W.H.	APR - 29 - 14

MENTOR TWP. LAKE CO.

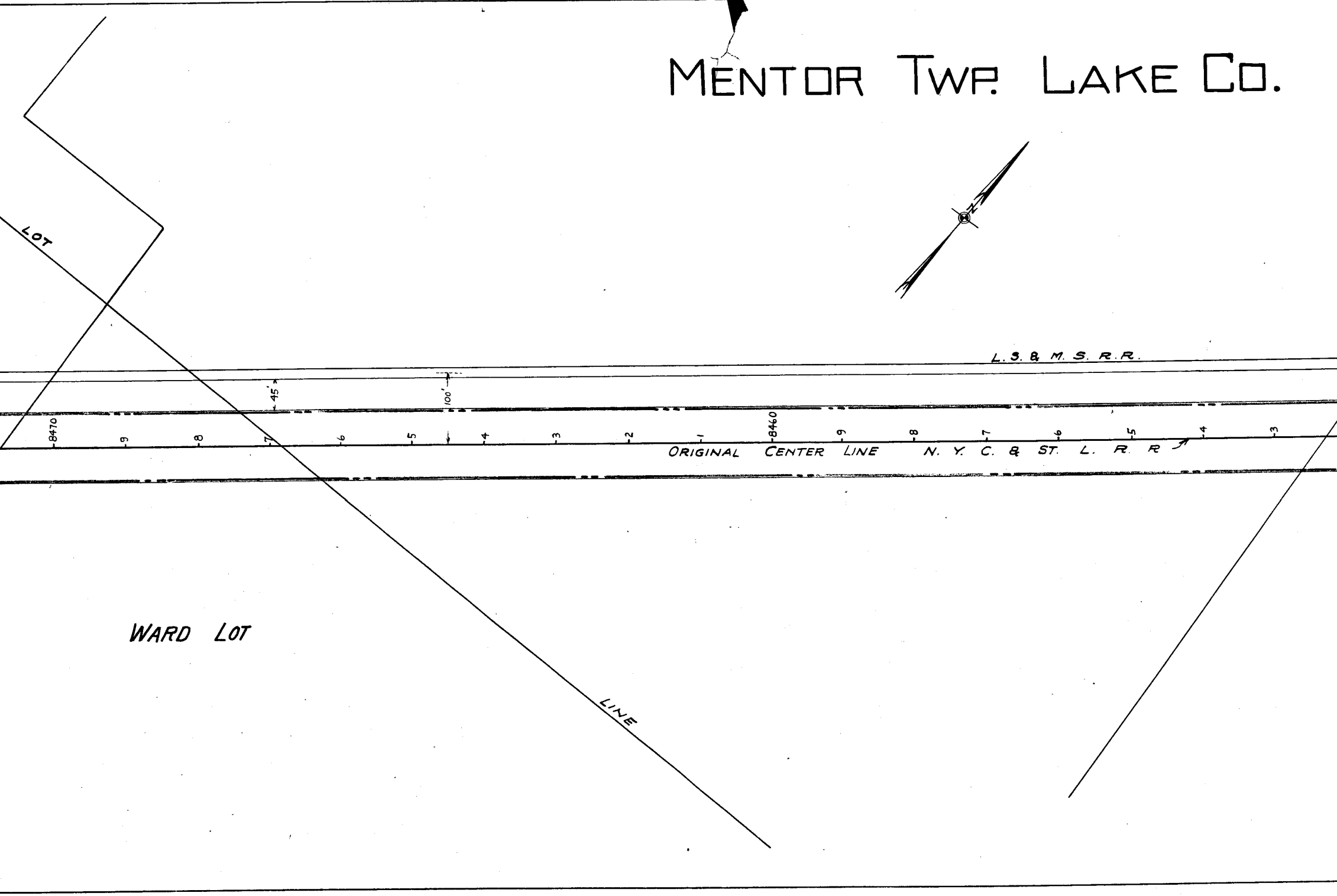
N
LOT
L.S. & M.S. R.R.
45'
100'
8470
9
8
7
6
5
4
3
2
1
8460
9
8
7
6
5
4
3
ORIGINAL CENTER LINE N.Y.C. & ST. L. R.R.
WARD LOT
LINE

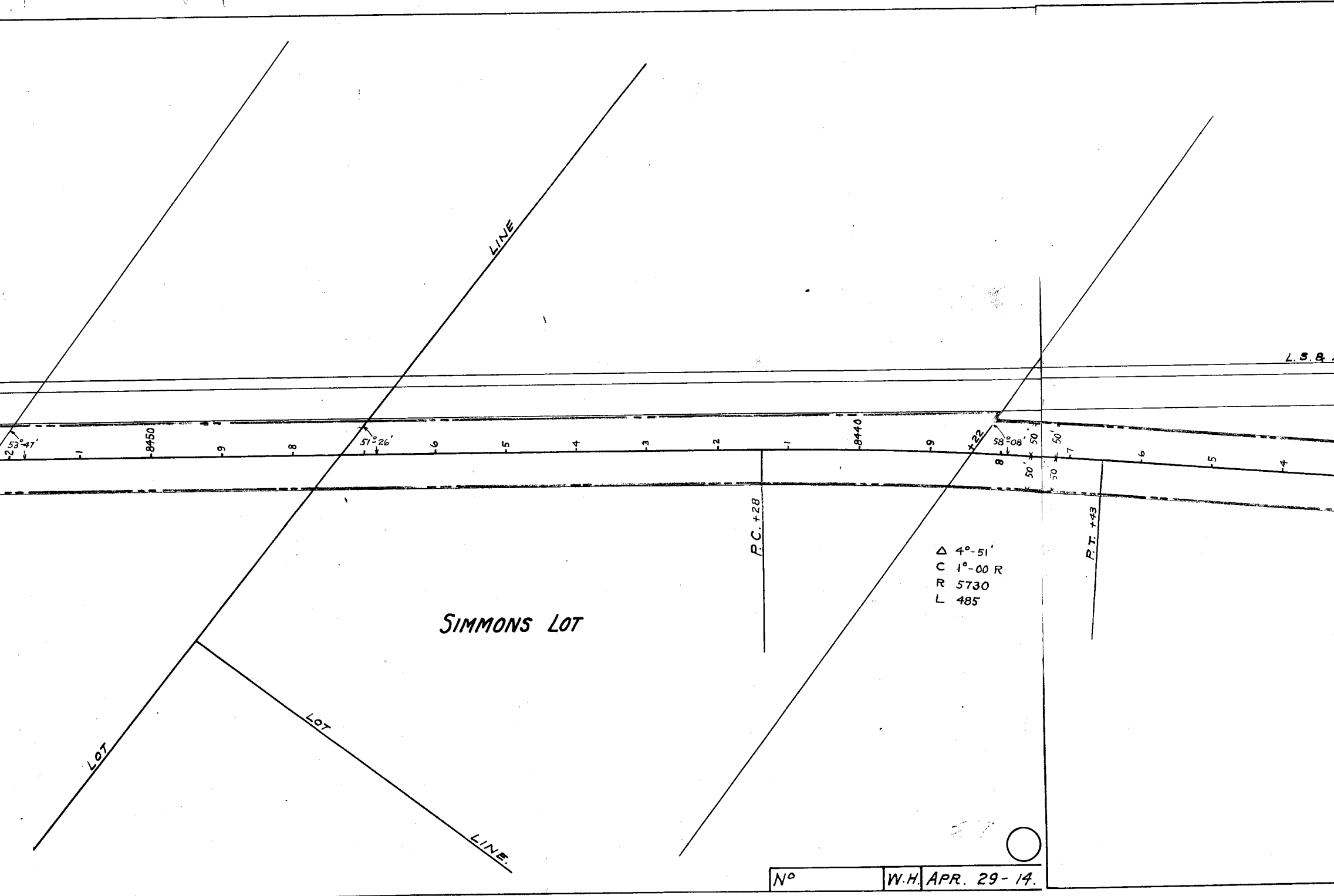
L.S.&
LINE
LOT
LOT
LINE.
SIMMONS LOT
53°47'
2
1
8450
9
8
51°26'
6
5
4
3
2
1
8440
9
+22
58°08'
8
50'
50'
50'
50
7
6
5
4
P.C. +28
P.T. +43
Δ 4°-51'
C 1°-00 R
R 5730
L 485

No	W.H.	APR. 29-14.

MENTOR

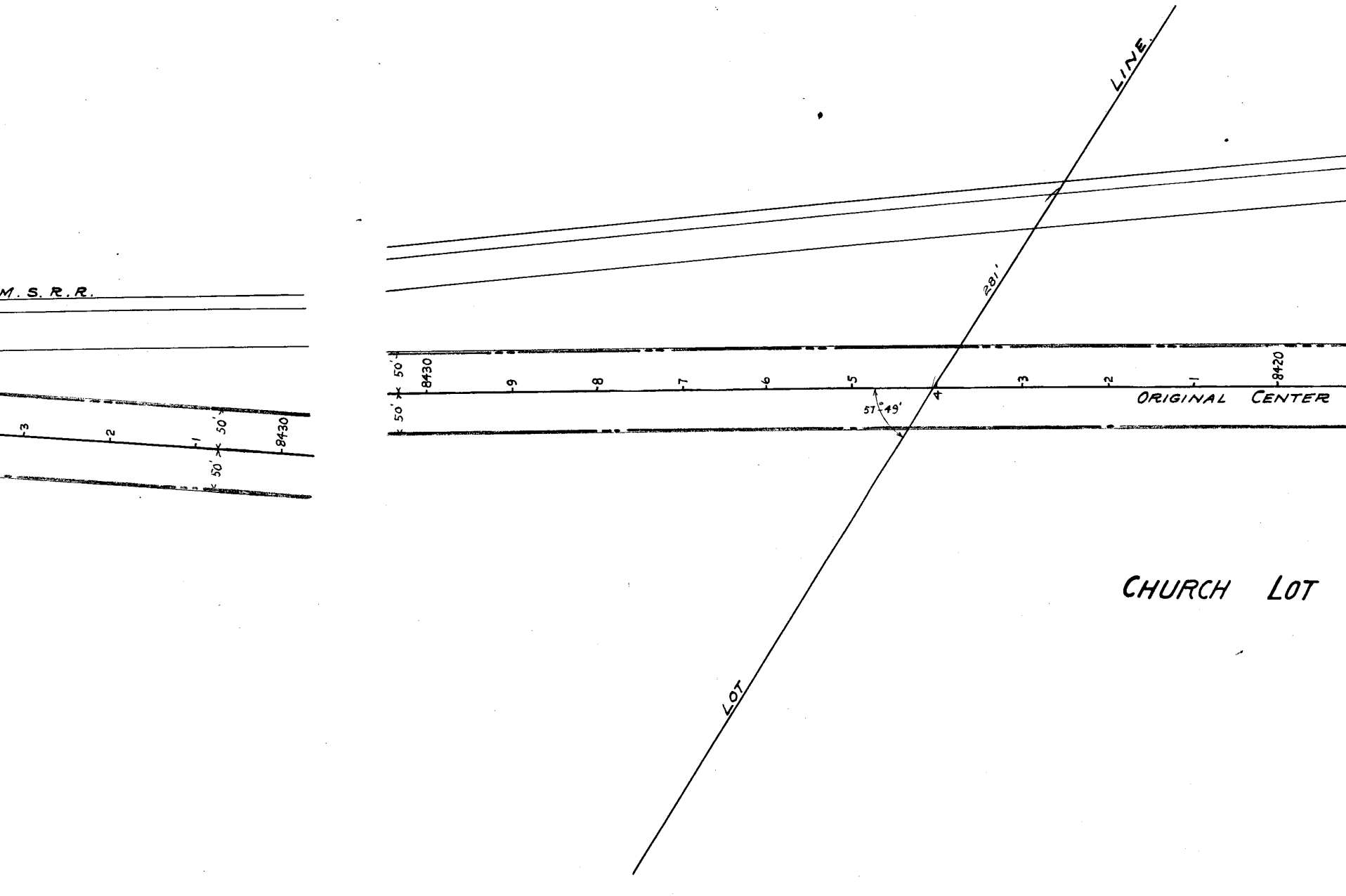
LINE
LOT
281'
M. S. R. R.
50'
50'
-8430
-8430
-9
-8
-7
-6
-5
4
-3
-2
-1
-8420
57°49'
ORIGINAL CENTER
CHURCH LOT

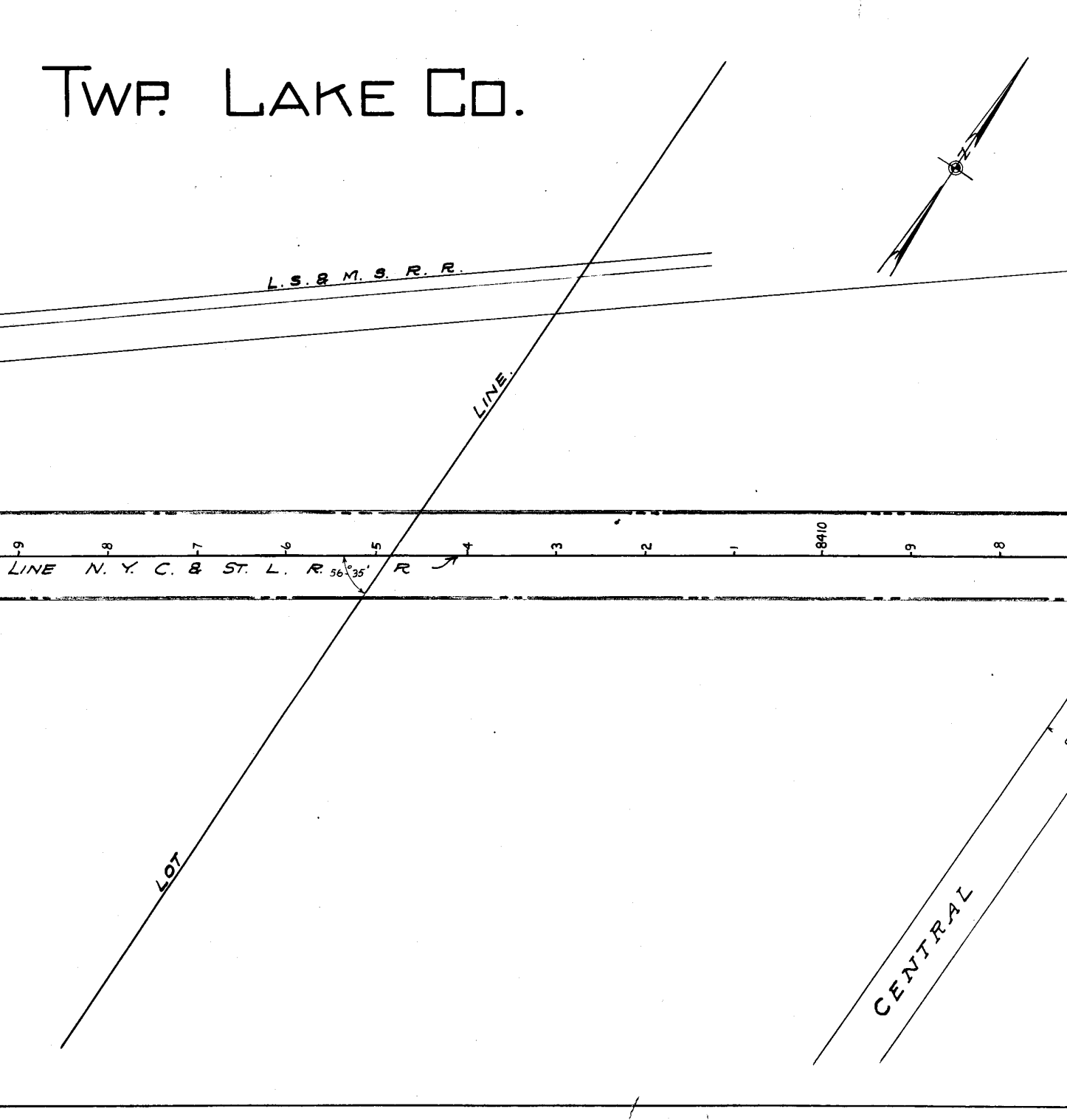
TWP. LAKE CO.
L.S. & M.S. R.R.
LINE
.9
.8
.7
.6
.5
.4
.3
.2
.1
8410
.9
.8
LINE N.Y.C. & ST. L. R. 56°35' R
LOT
CENTRAL