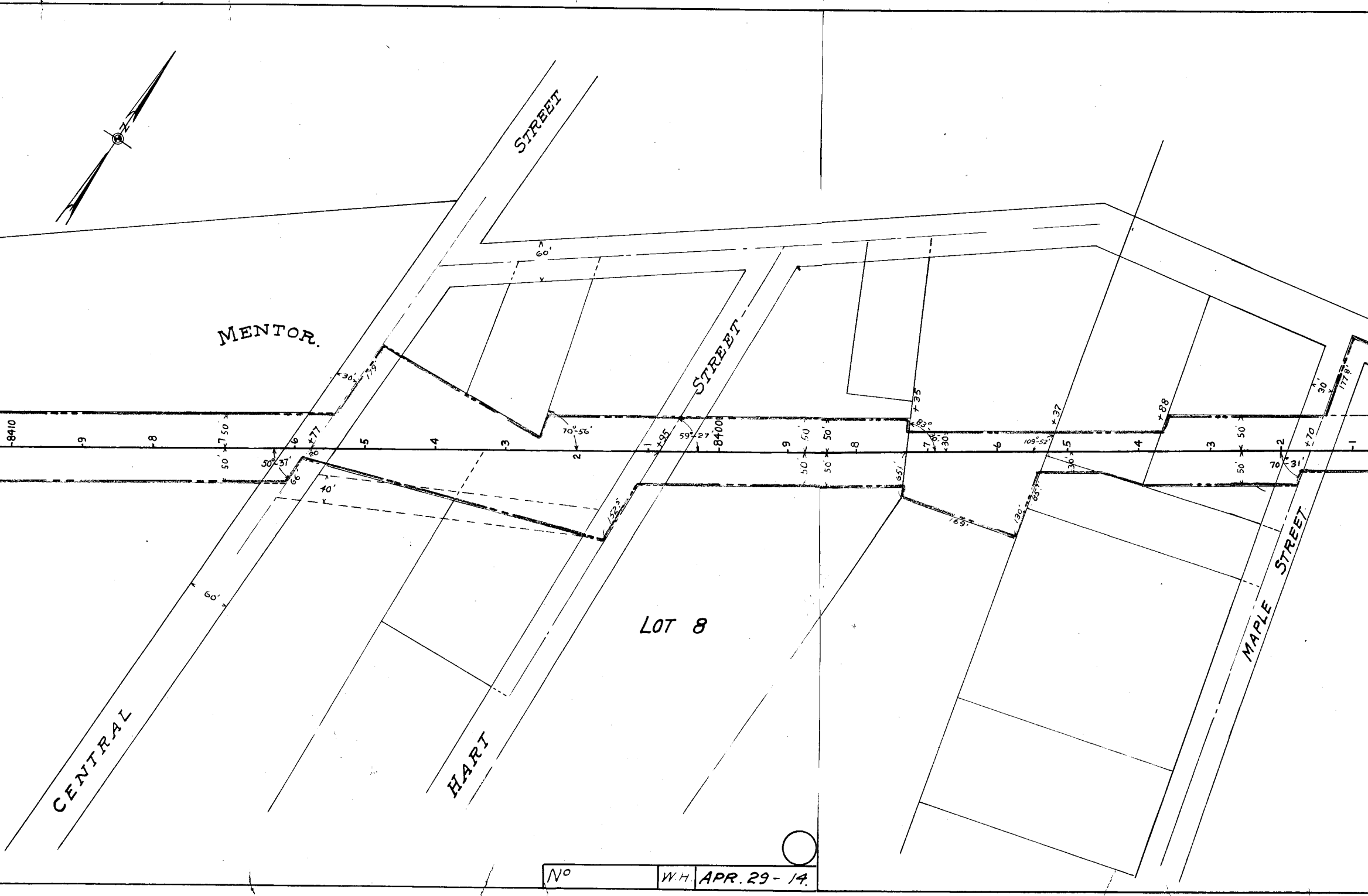
MENTOR.
CENTRAL STREET
HART STREET
MAPLE STREET
LOT 8
N
8410
-9
-8
-7
-6
-5
-4
-3
-2
-1
8400
+77
+95
+35
+37
+88
+70
60'
30'
40'
50'
50° 37'
70° 56'
59° 27'
83°
109° 52'
70° 31'
169'
130'
152.5'
177.8'

No

W.H. APR. 29 - 14.

MENTOR TWP LAKE CO

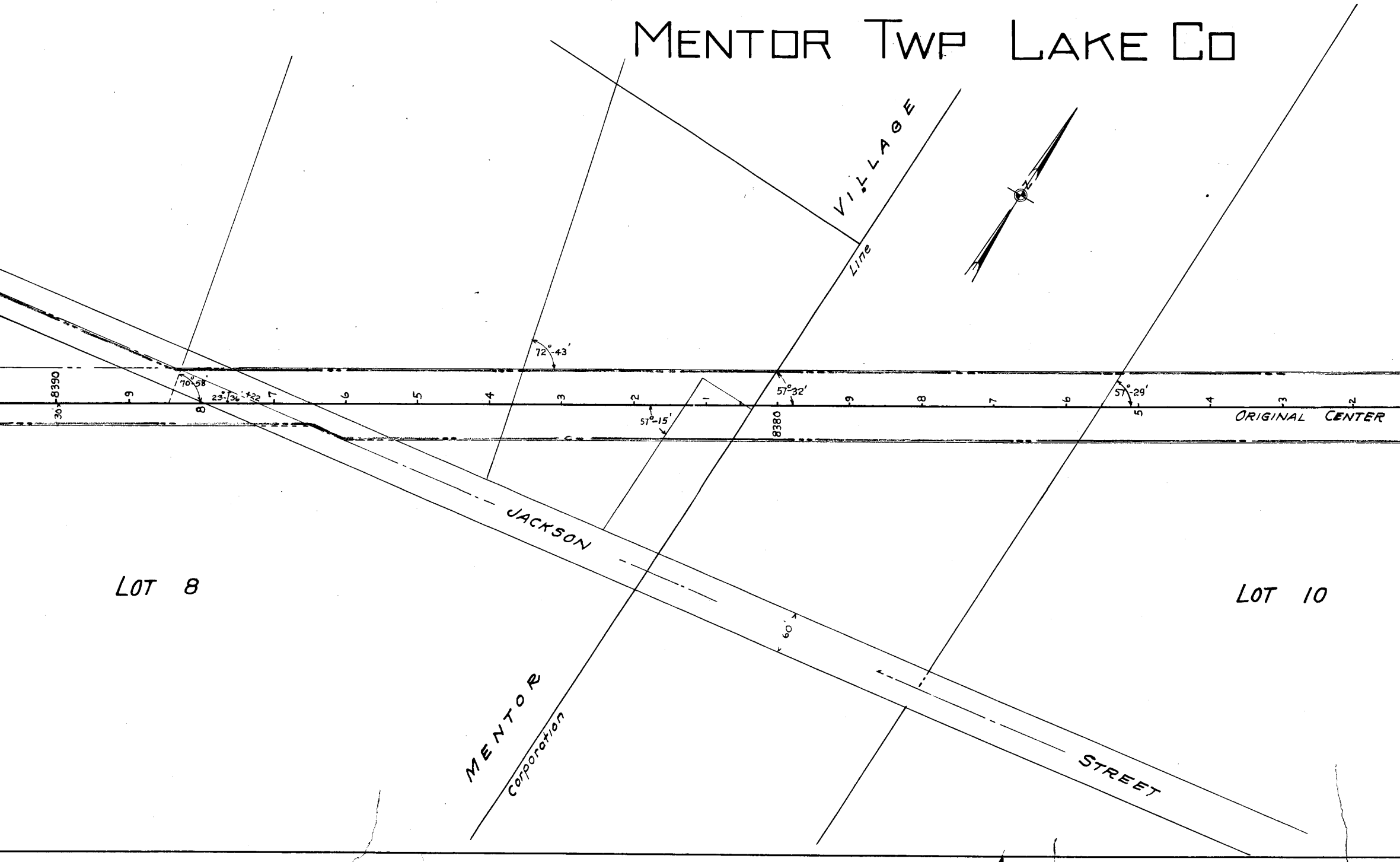
VILLAGE
Line
N
72°-43'
70°-58'
23°-36'
+22
57°-32'
57°-29'
57°-15'
8390
30'
9
8
7
6
5
4
3
2
1
8380
9
8
7
6
5
4
3
2
ORIGINAL CENTER
JACKSON
STREET
60'
LOT 8
LOT 10
MENTOR
Corporation

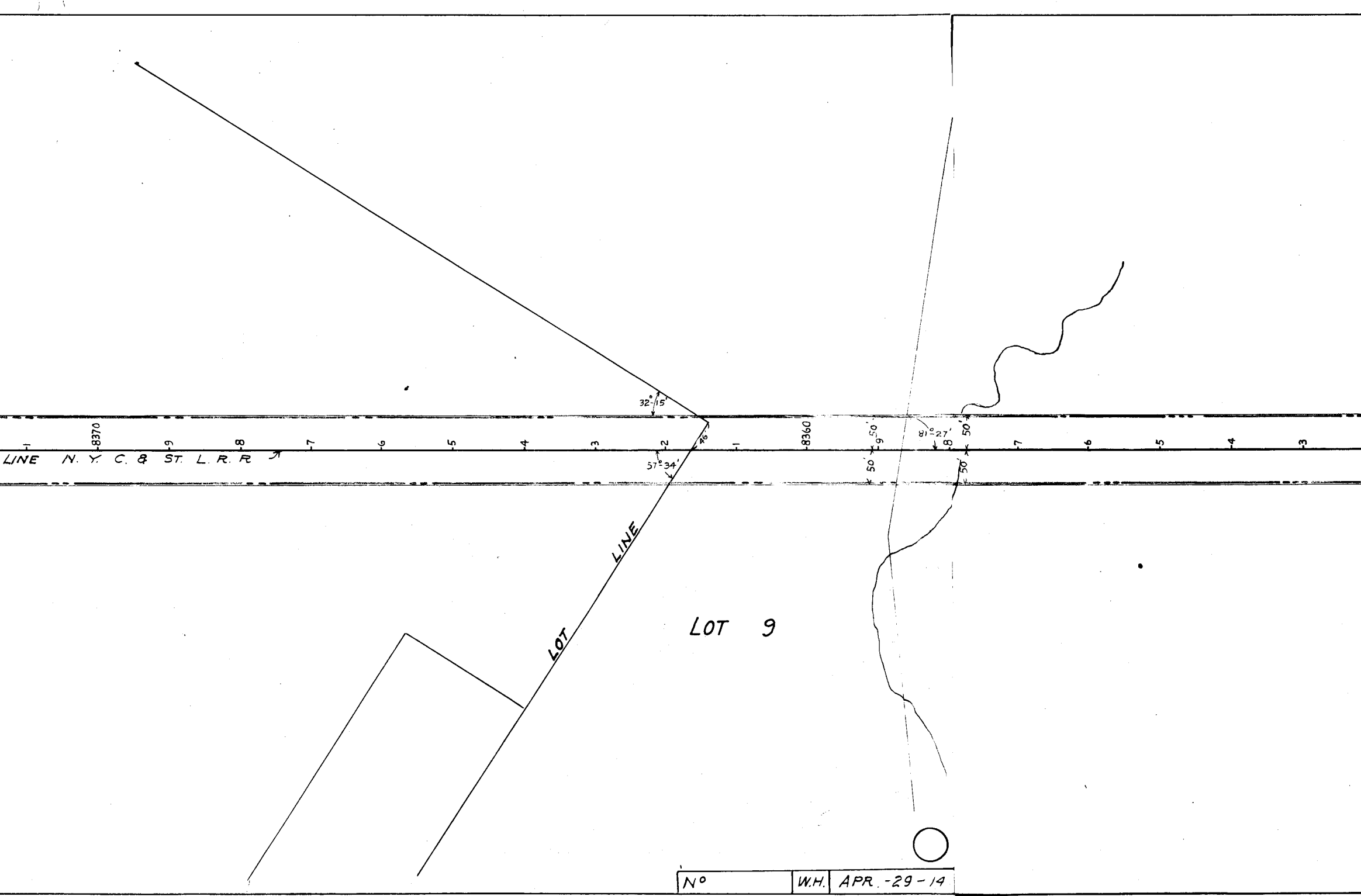
32°-15'
8370
8360
1
9
8
7
6
5
4
3
2
1
9
8
7
6
5
4
3
46'
50'
50'
50'
50'
81°-27'
LINE N. Y. C. & ST. L. R. R.
57°-34'
LOT LINE
LOT 9

N° | W.H. | APR.-29-14

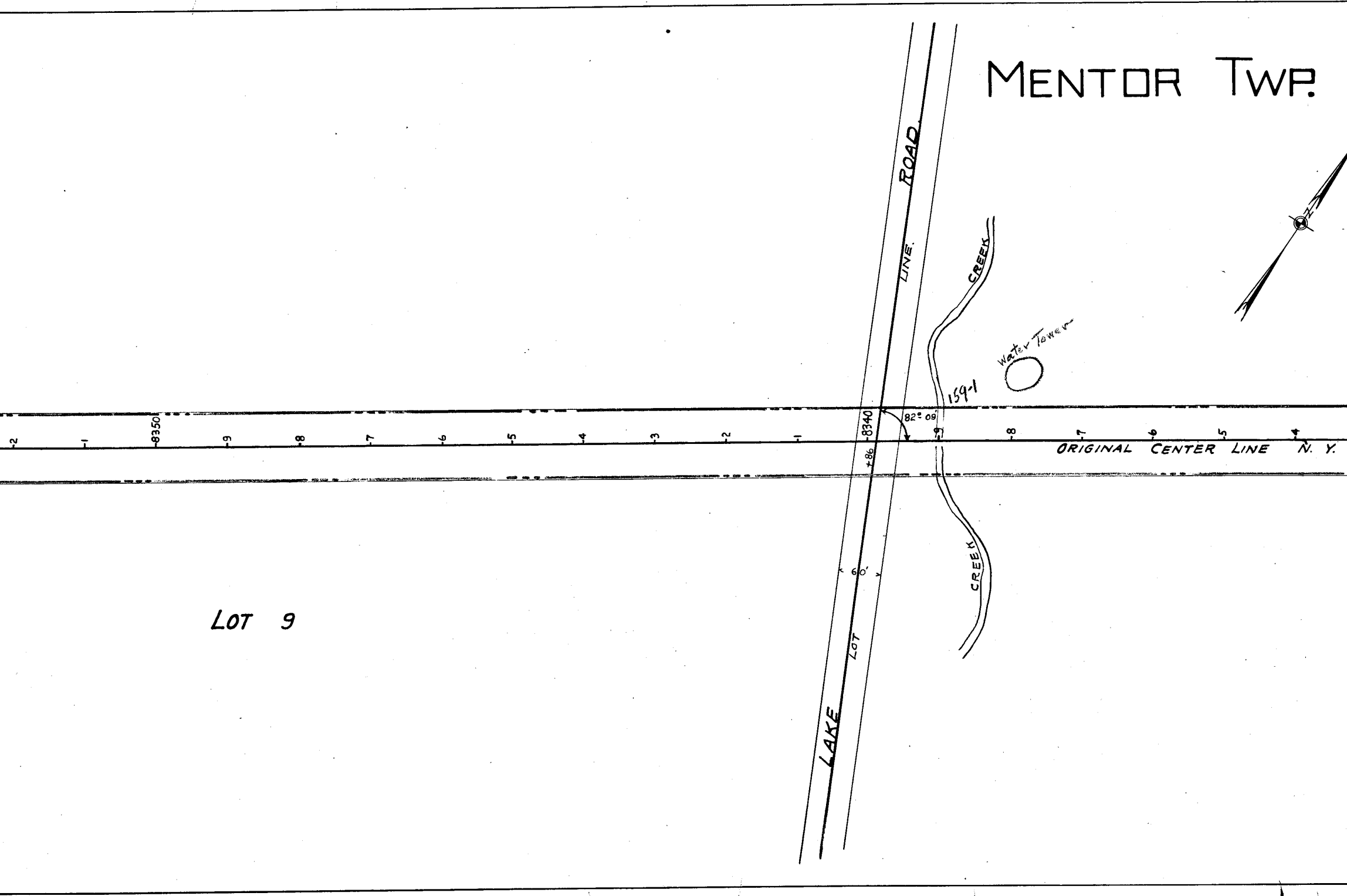
MENTOR TWP.
N
ROAD
LINE
CREEK
Water Tower
159-1
82° 09'
-8340
+86
-8350
-2
-1
-9
-8
-7
-6
-5
-4
-3
-2
-1
-9
-8
-7
-6
-5
-4
ORIGINAL CENTER LINE N. Y.
60'
CREEK
LOT
LAKE
LOT 9

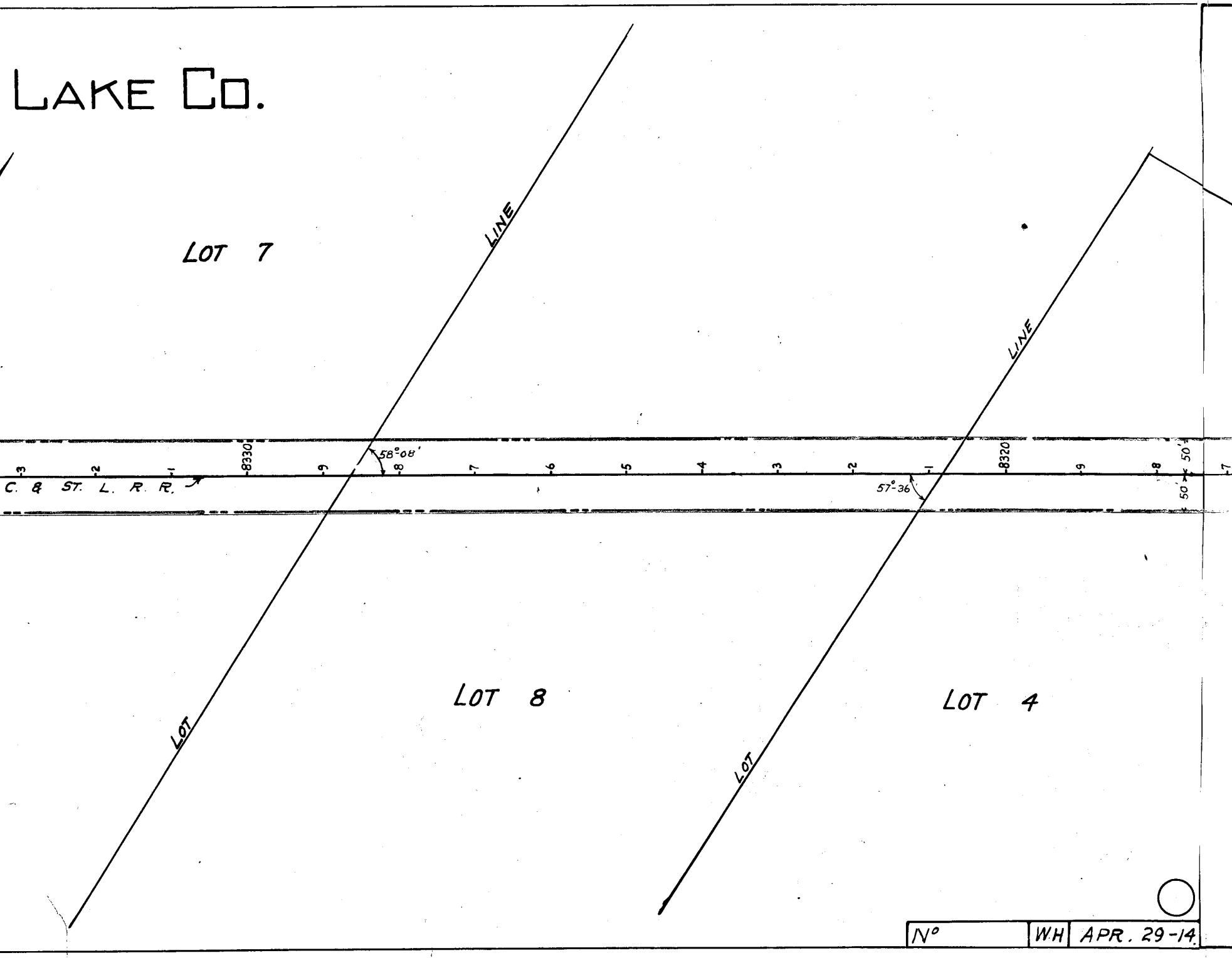
LAKE Co.
LOT 7
LINE
LINE
58°08'
57°36'
-3
-2
-1
8330
-9
-8
-7
-6
-5
-4
-3
-2
-1
8320
-9
-8
-7
50'
50
C. & ST. L. R. R.
LOT
LOT
LOT 8
LOT 4
N°
WH
APR. 29-14

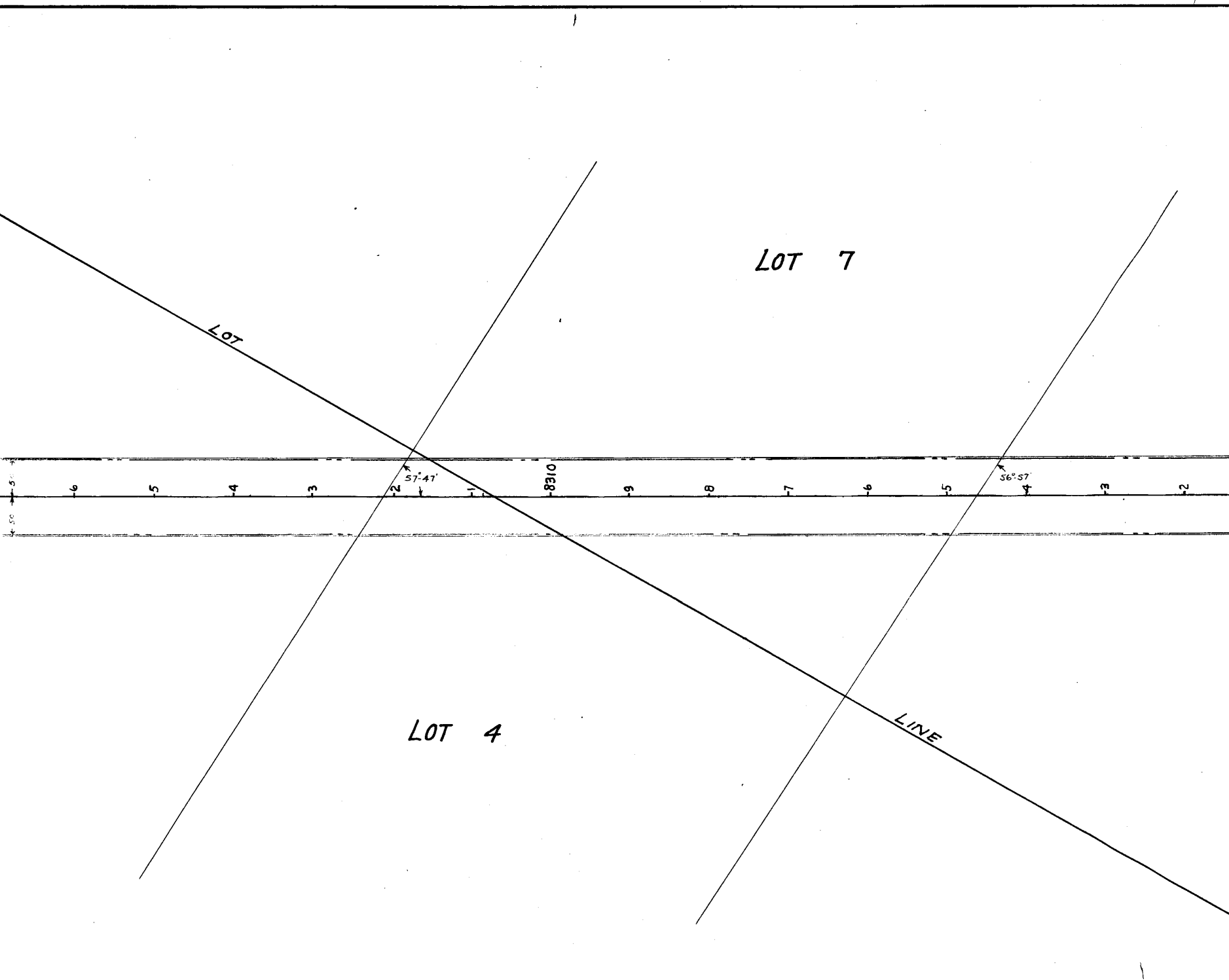
LOT 7
LOT
LINE
LOT 4
50
50
6
5
4
3
2
57°-47'
1
8310
9
8
7
6
5
56°-57'
4
3
2