MENTOR TWP. LAKE CO.

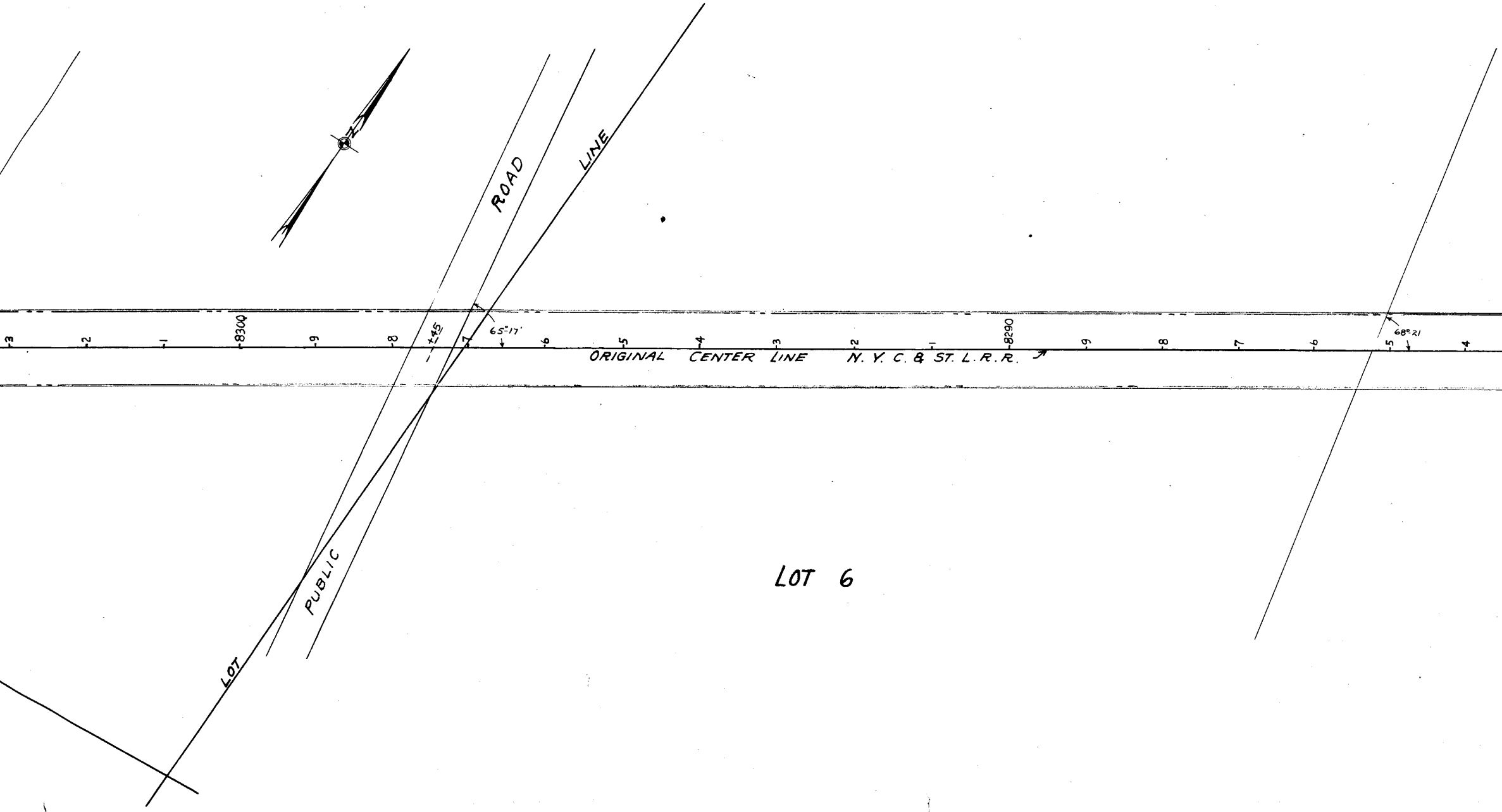
N
ROAD
LINE
PUBLIC
LOT
3
2
1
8300
9
8
+45
7
65°-17'
6
5
4
3
2
1
8290
9
8
7
6
5
68°-21
4
ORIGINAL CENTER LINE N. Y. C. & ST. L. R. R.
LOT 6

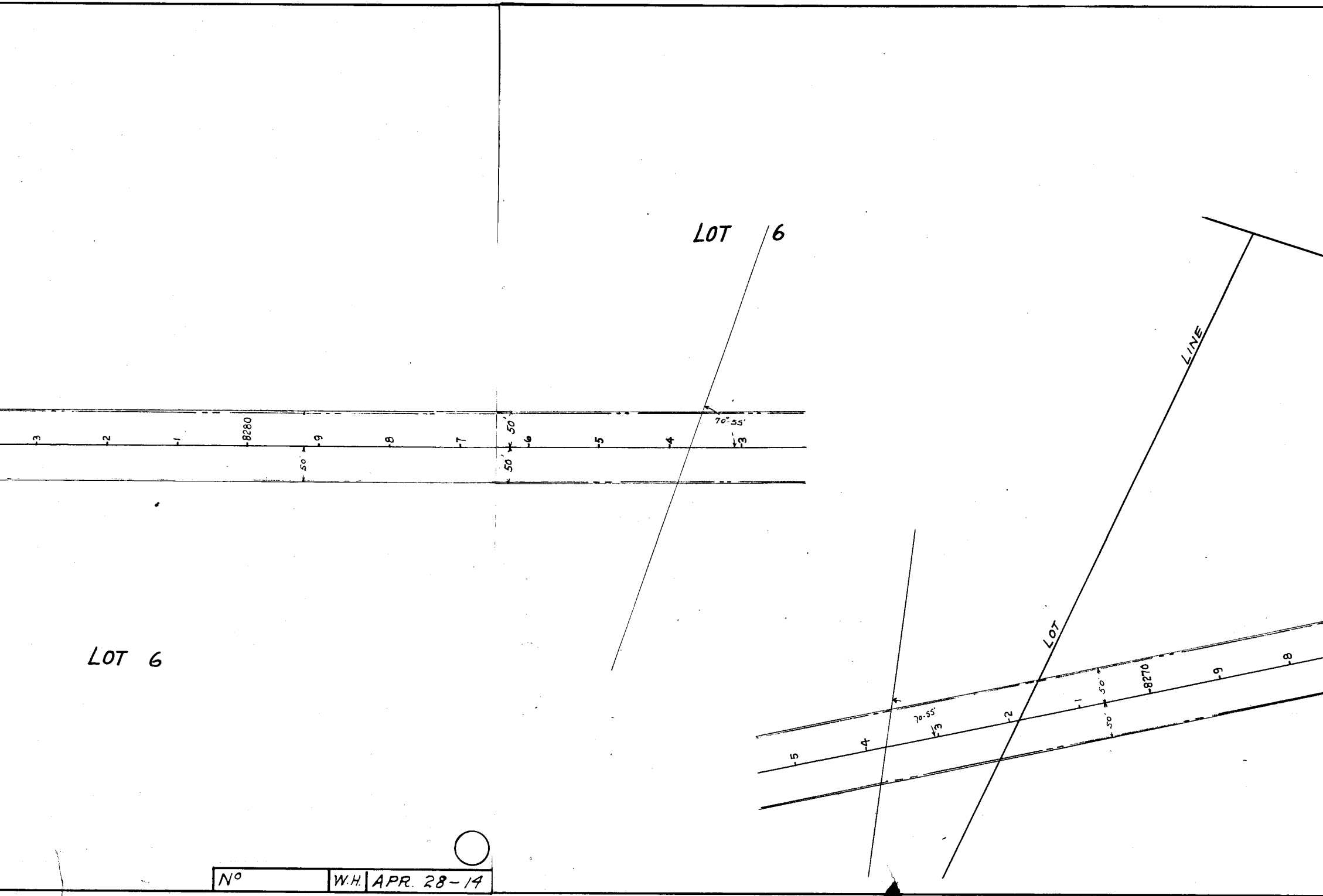
LOT 6
LOT 6
LINE
LOT
8280
3
2
1
9
8
7
6
5
4
3
50'
50'
50
70°-55'
8270
9
8
1
2
3
4
5
50
50
70-55'

Nº | W.H. | APR. 28-14

MENTOR TWP. LAKE CO.

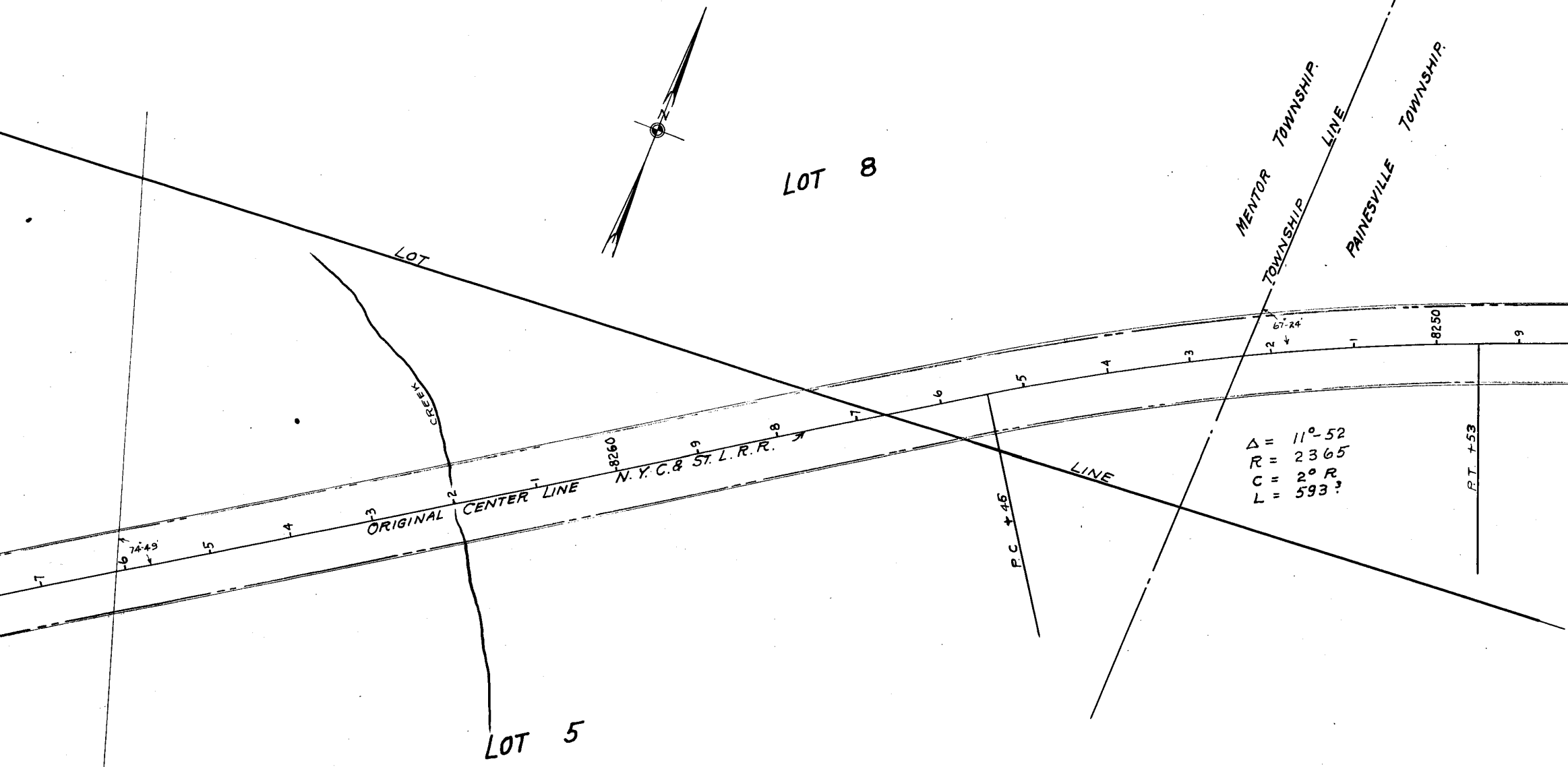

N
LOT 8
LOT LINE
MENTOR TOWNSHIP
TOWNSHIP LINE
PAINESVILLE TOWNSHIP
67°-24'
-2
-1
8250
9
-3
-4
-5
-6
-7
-8
-9
8260
-1
-2
-3
-4
-5
-6
-7
74°-49'
CREEK
ORIGINAL CENTER LINE N.Y.C.& ST. L. R.R.
P.C. +46
P.T. +53
Δ = 11°-52
R = 2365
C = 2° R
L = 593.3
LOT 5

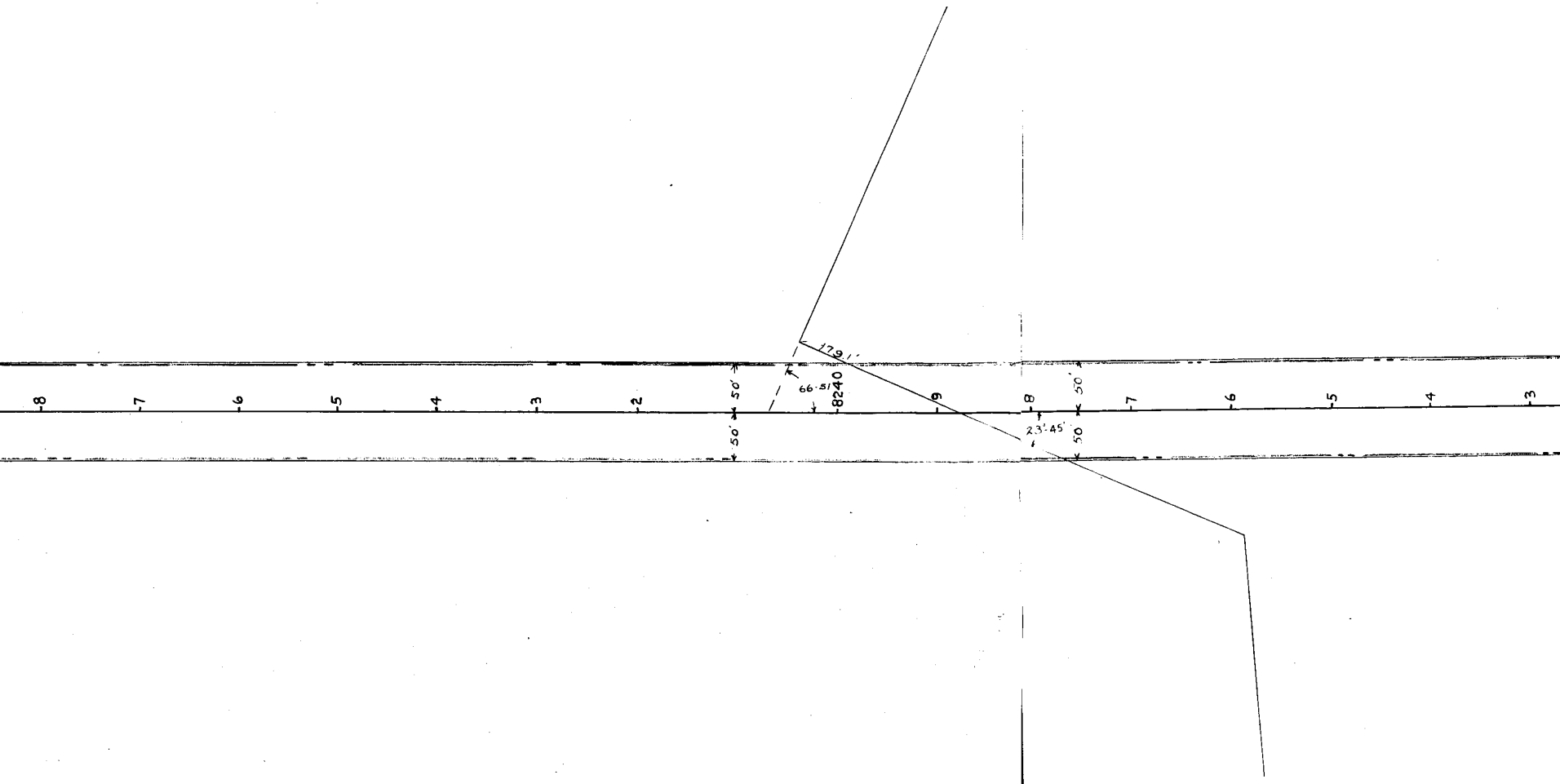
8
7
6
5
4
3
2
50'
50'
179.1'
66-51'
8240
9
8
23°-45'
50'
50
7
6
5
4
3

N°

W.H. APR - 28 - 14

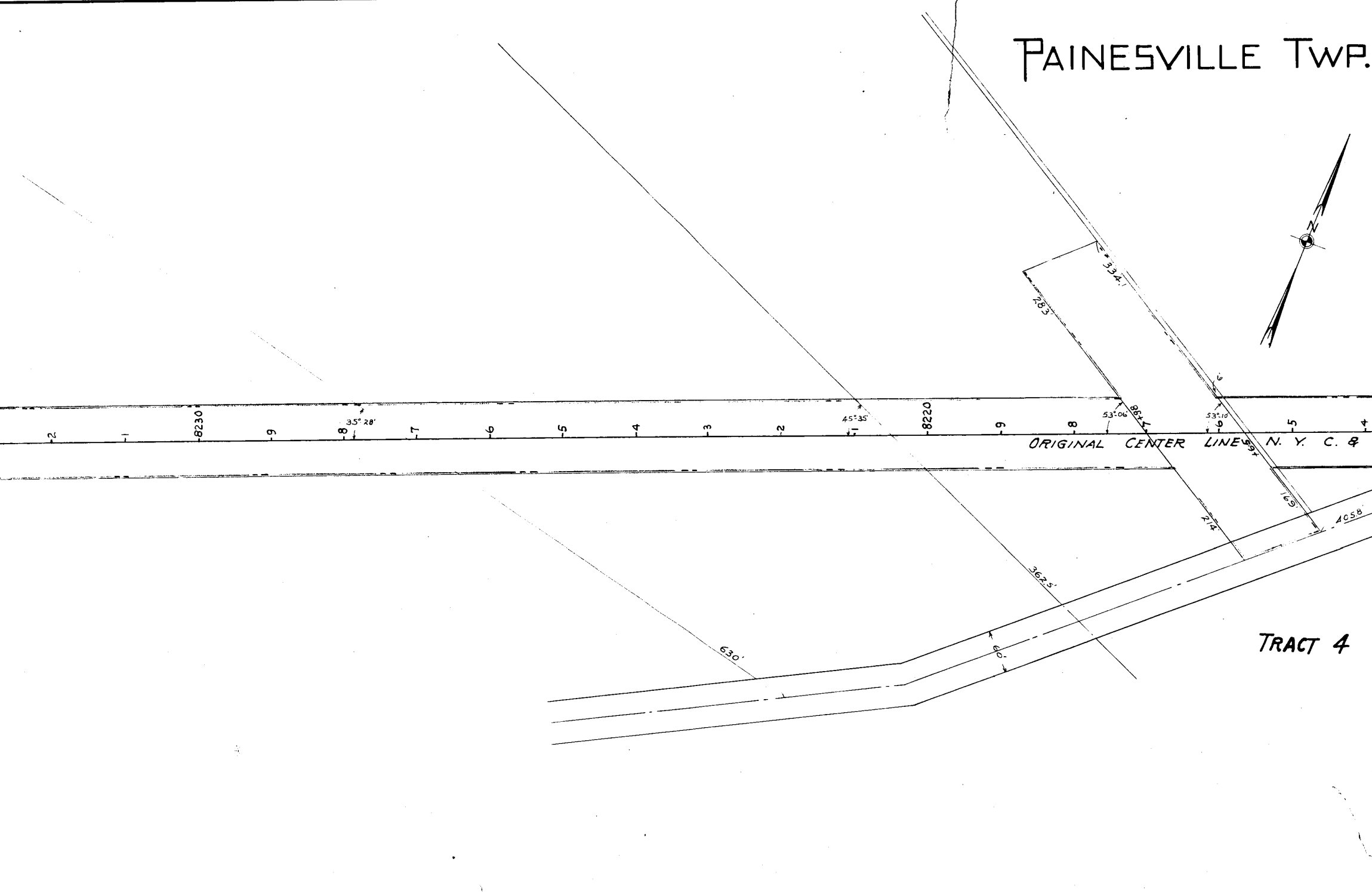
PAINESVILLE TWP.
N
334.1
283
35° 28'
45°35
53°06
53°10
86+
8230
8220
2
1
9
8
7
6
5
4
3
2
1
9
8
6
5
4
ORIGINAL CENTER LINE N. Y. C. &
69+
16.9
214
4058
362.5'
630'
60'
TRACT 4

LAKE CO.

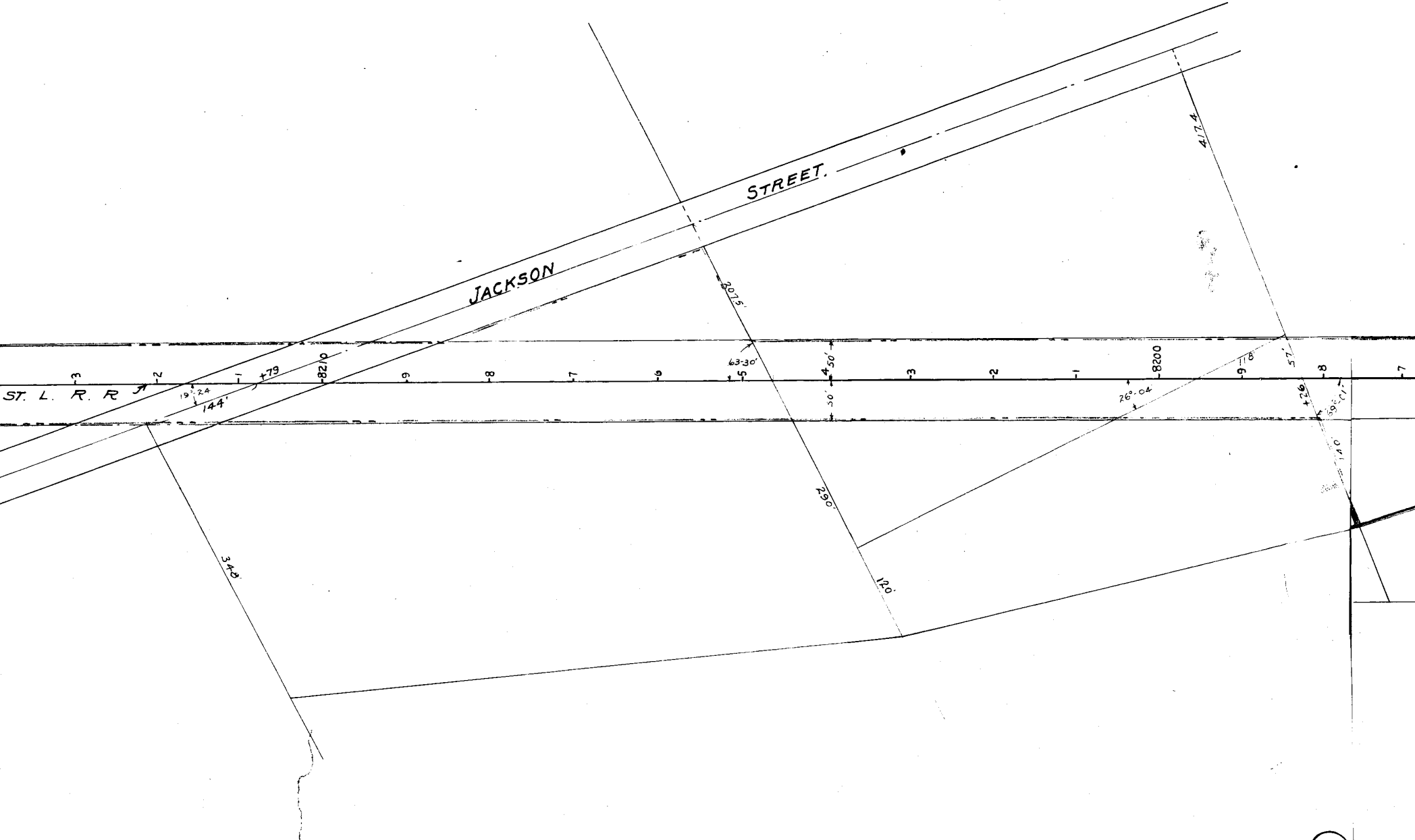
JACKSON STREET.
ST. L. R. R
-3
-2
19°-24
144'
-1
+79
8210
9
8
7
6
5
4
3
2
1
8200
9
8
7
63-30'
207.5'
50'
50'
26°-04
118
57'
+26
39°01'
140
417.4
290'
120'
34.8

N°	W.H.	APR - 28 - 14