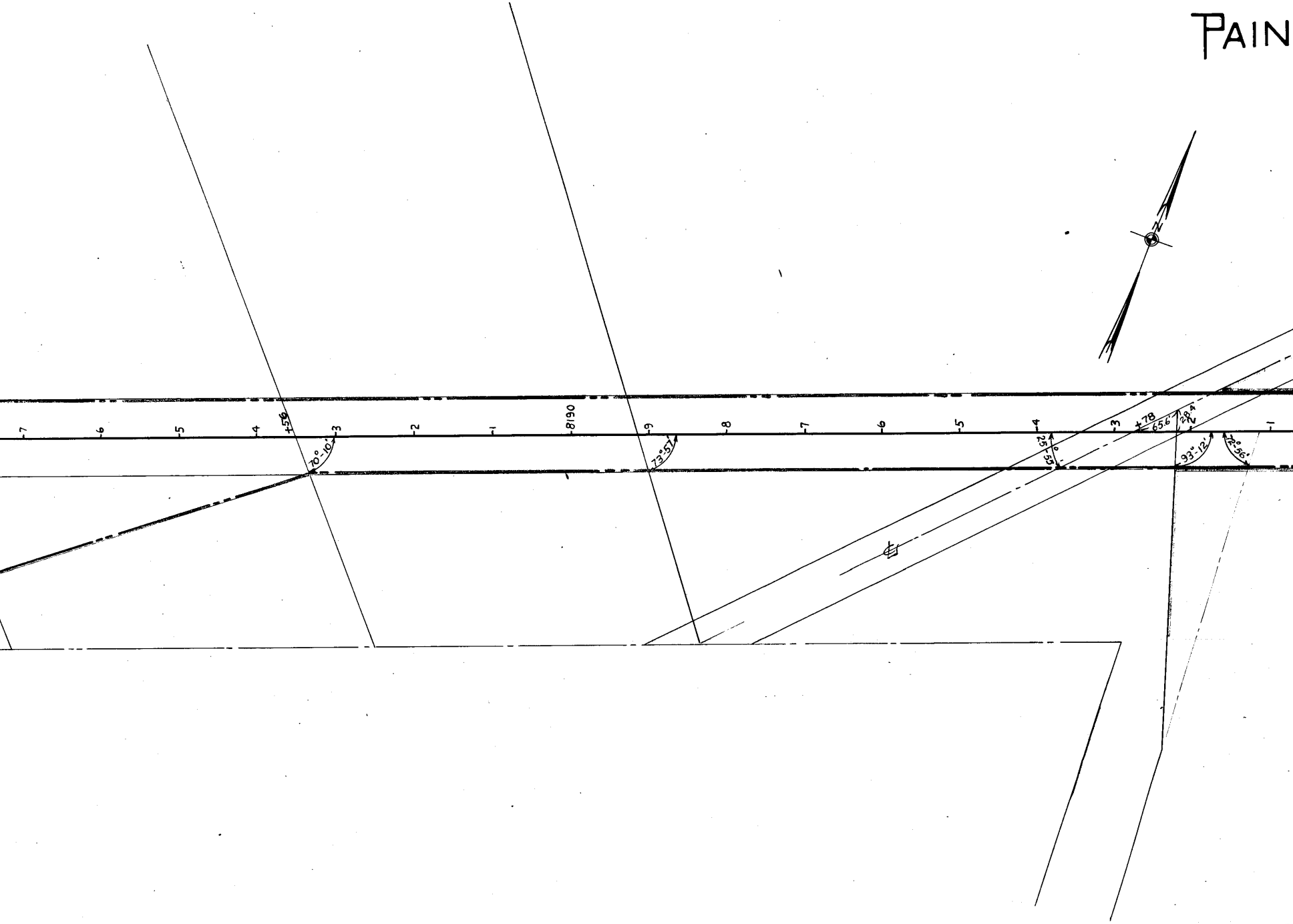
PAIN
N
7
6
5
4
+56
3
70°-10'
2
1
8190
9
73°-57'
8
7
6
5
4
25°-55'
3
+78
65.6'
28.4
2
93°-12'
1
72°-56'
℄

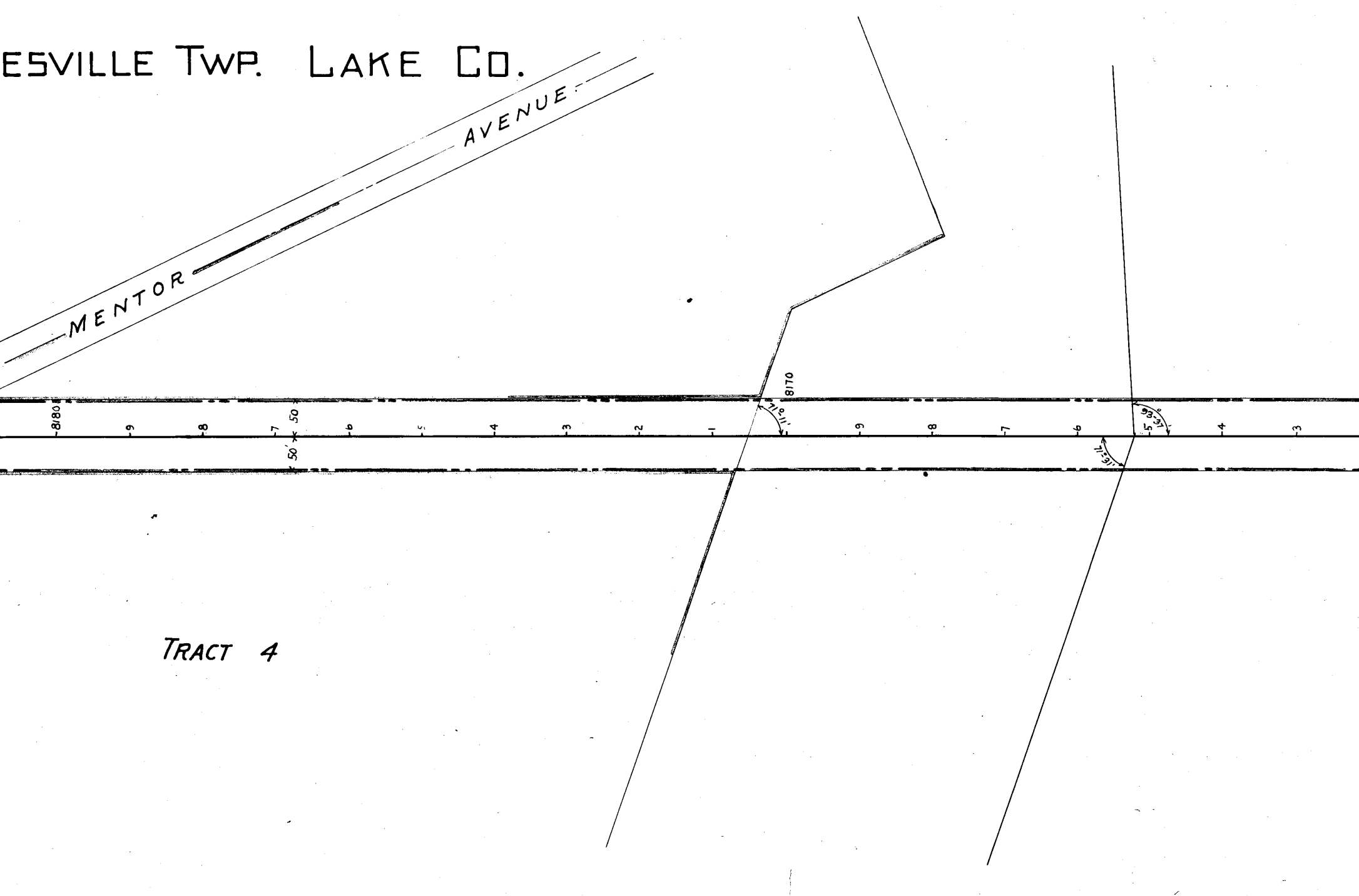
ESVILLE TWP. LAKE CO.
MENTOR AVENUE
8180
9
8
7
50
50'
6
5
4
3
2
1
8170
71°11'
9
8
7
6
5
93°37'
4
3
71°31'
TRACT 4

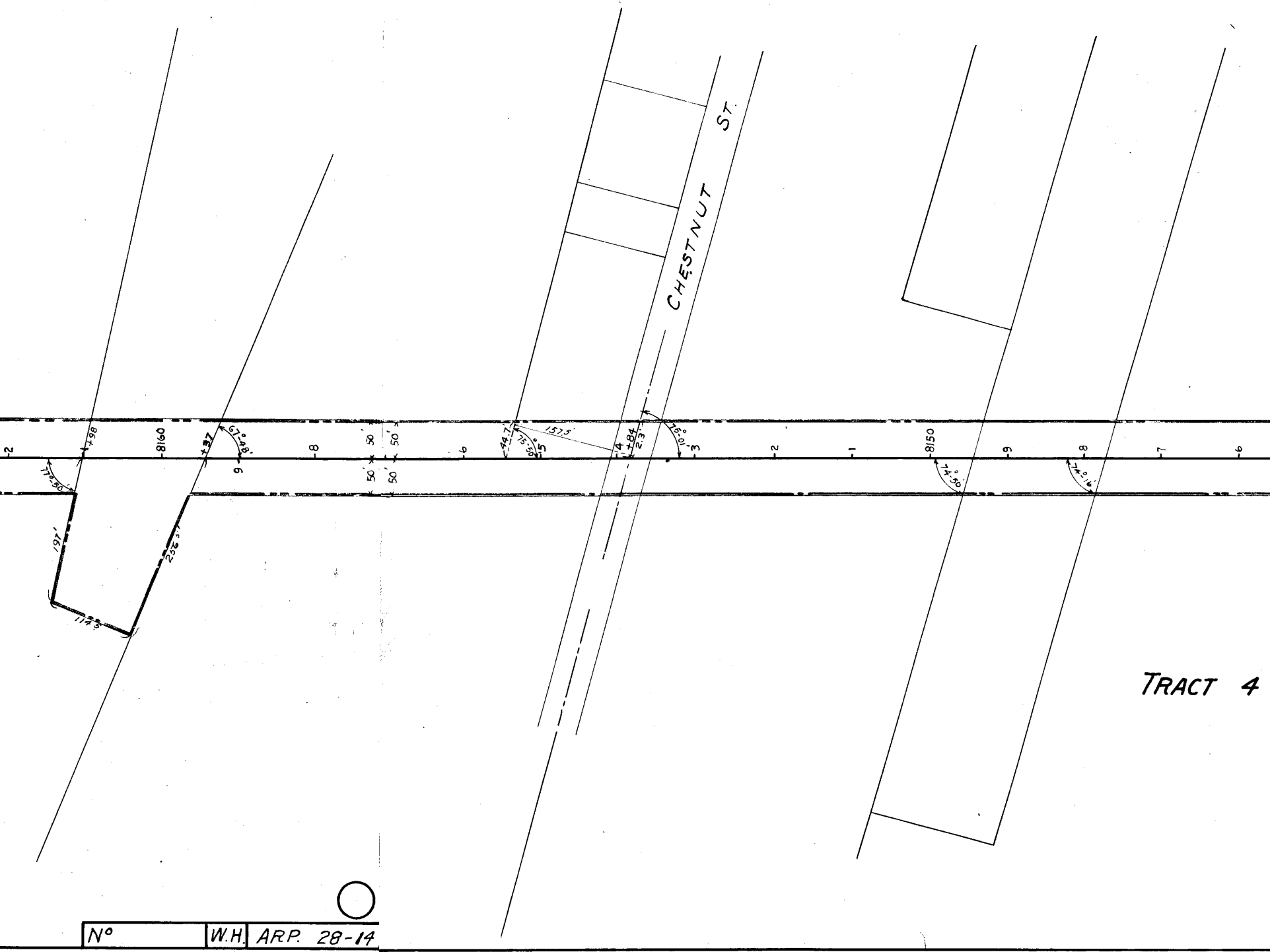
CHESTNUT ST.
TRACT 4
-2
+98
77°-50'
-8160
+37
67°-48'
9
-8
50'
50'
50'
50'
-6
44.7'
157.5'
75°-50'
-5
-4
+84
2.3'
75°-01'
-3
-2
-1
-8150
74°-50'
-9
-8
74°-16'
-7
-6
197'
256.5'
114.5'

N° | W.H. | ARP. 28-14

PAINESVILLE TWP. LAKE CO.

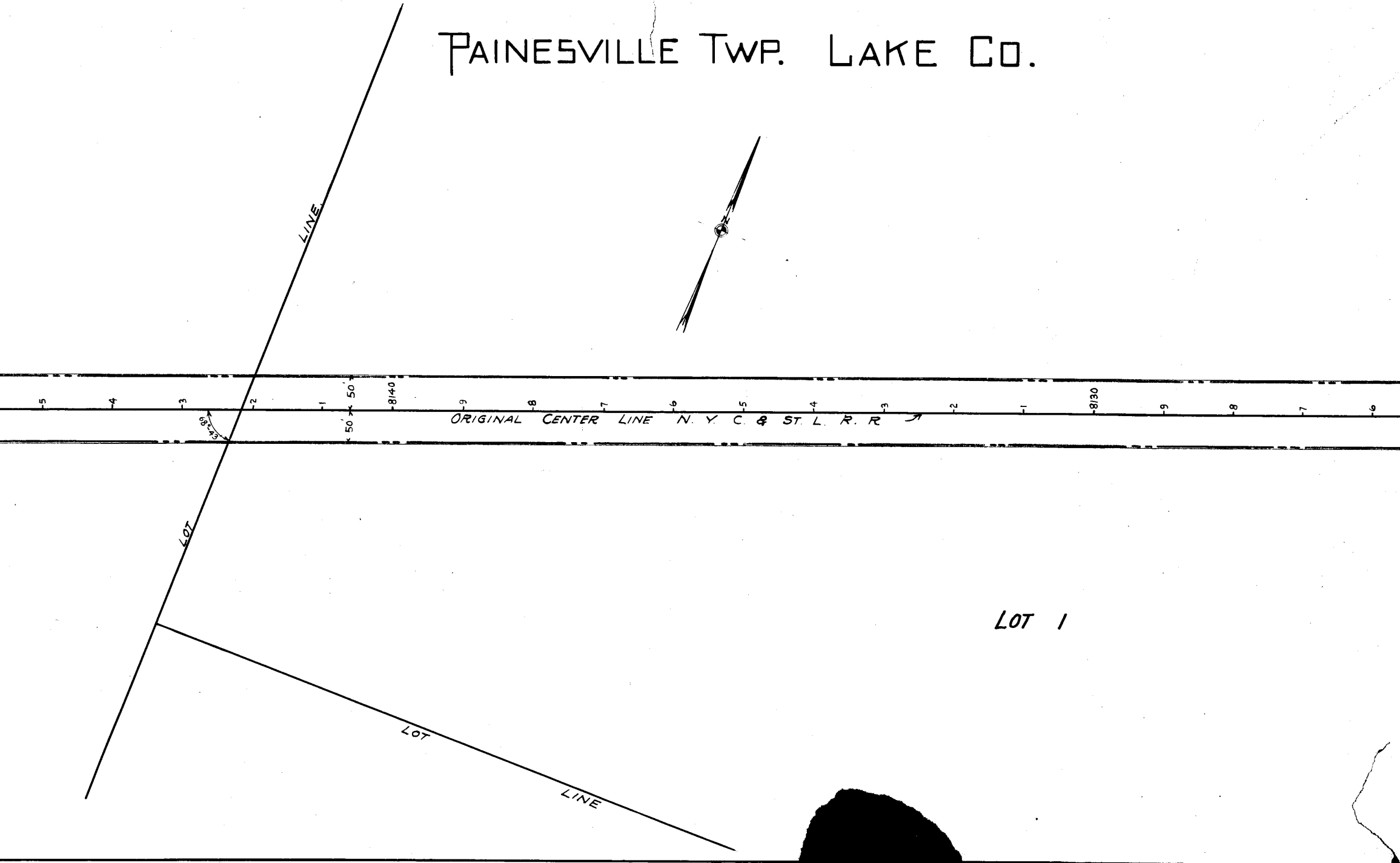
N
LINE
LOT
5
4
3
2
1
50'
50'
8140
9
8
7
6
5
4
3
2
1
8130
9
8
7
6
68° 43'
ORIGINAL CENTER LINE N. Y. C. & ST. L. R. R.
LOT 1
LOT
LINE

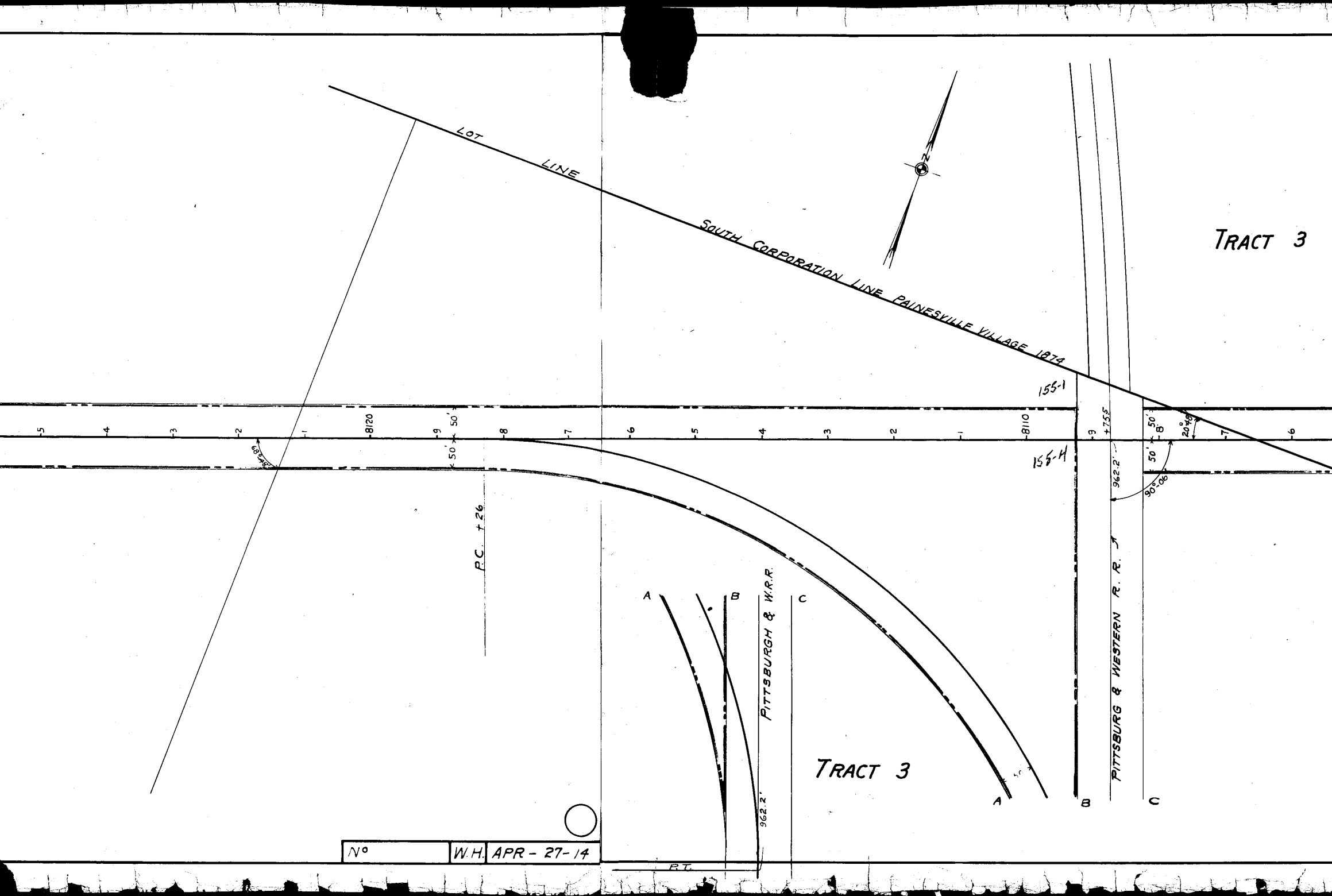
LOT LINE
SOUTH CORPORATION LINE PAINESVILLE VILLAGE 1874
N
TRACT 3
155-1
155-H
5
4
3
2
1
8120
9
8
7
6
5
4
3
2
1
8110
9
+75.5
8
7
6
50'
50'
50'
50'
68°48'
20°48'
90°06'
962.2'
P.C. +26
A
B
C
PITTSBURGH & W.R.R.
PITTSBURG & WESTERN R.R.
TRACT 3
962.2'
A
B
C
P.T.
Nº
W.H.
APR - 27 - 14

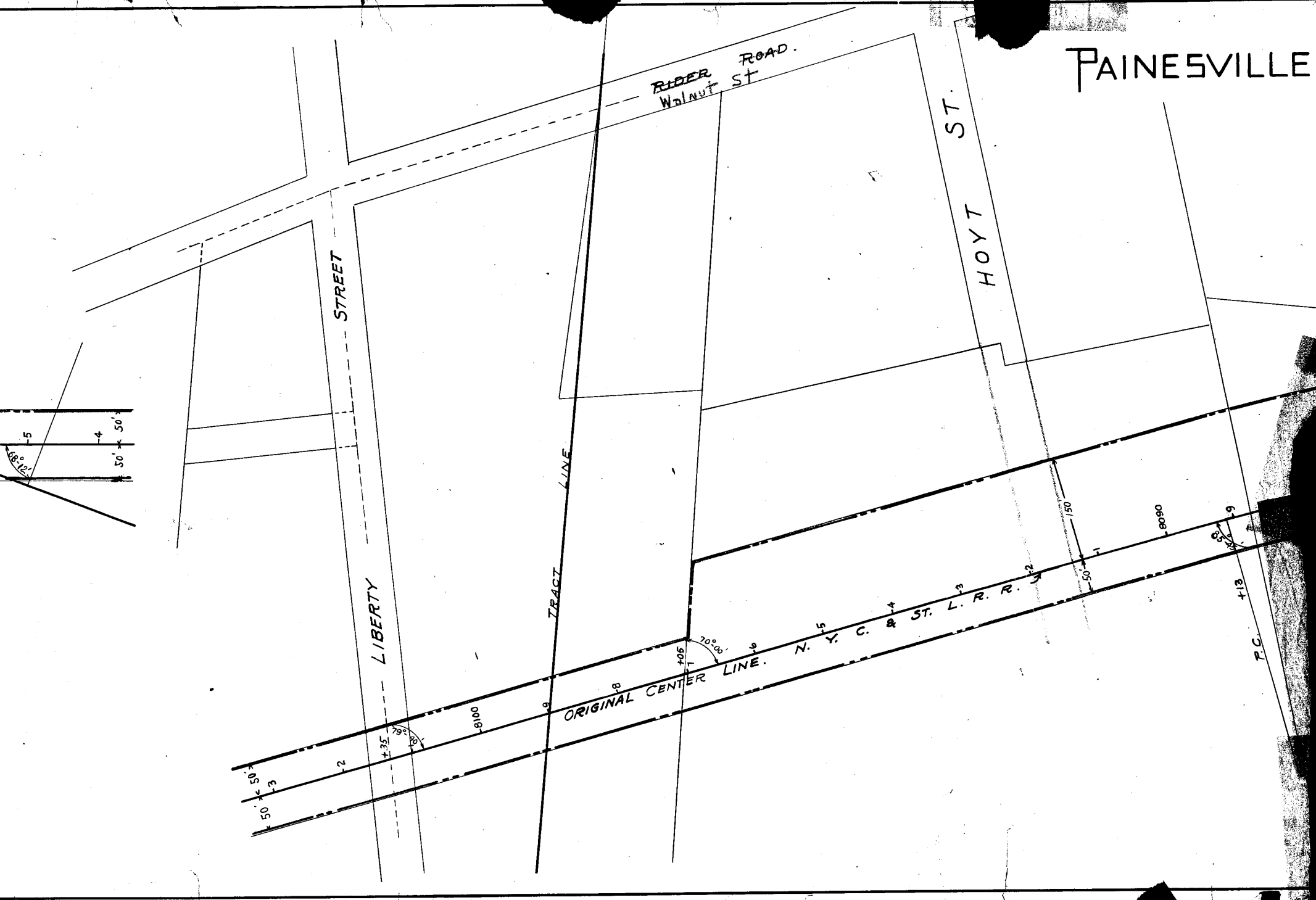
PAINESVILLE TWP.
~~RIDER~~ ~~ROAD~~.
Walnut St
HOYT ST.
LIBERTY STREET
TRACT LINE
ORIGINAL CENTER LINE. N. Y. C. & ST. L. R. R.
68°12'
50'
50'
5
4
3
2
+35
79°30'
8100
9
8
+06
7
70°00'
6
5
4
3
2
1
150
50'
8090
9
85°
+13
P.C.