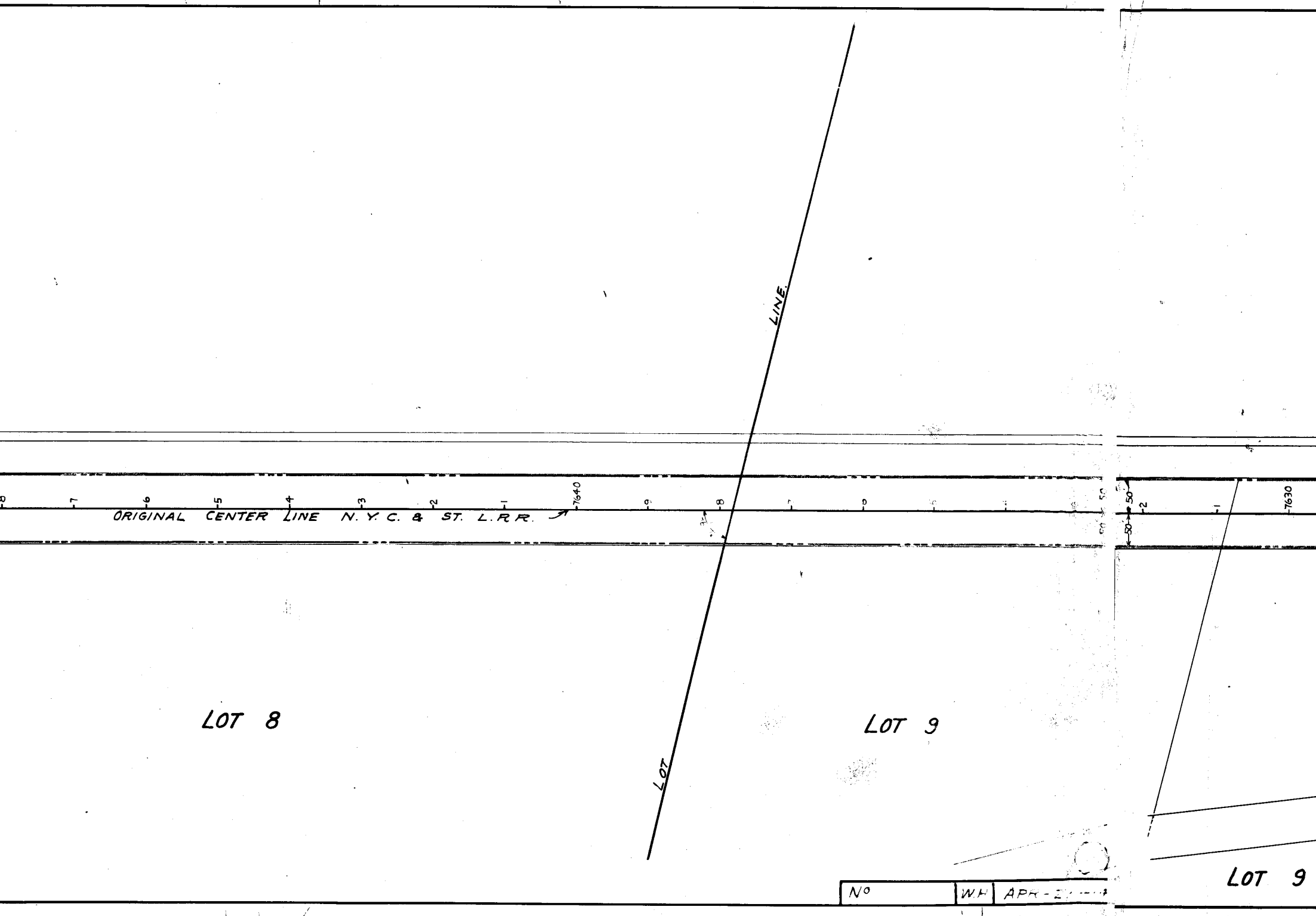
ORIGINAL CENTER LINE N.Y.C. & ST. L.R.R.
7
6
5
4
3
2
1
7640
9
8
50
50
2
1
7630
LOT LINE
LOT 8
LOT 9
LOT 9
No
W.H
APR-2

MADISON TWP.

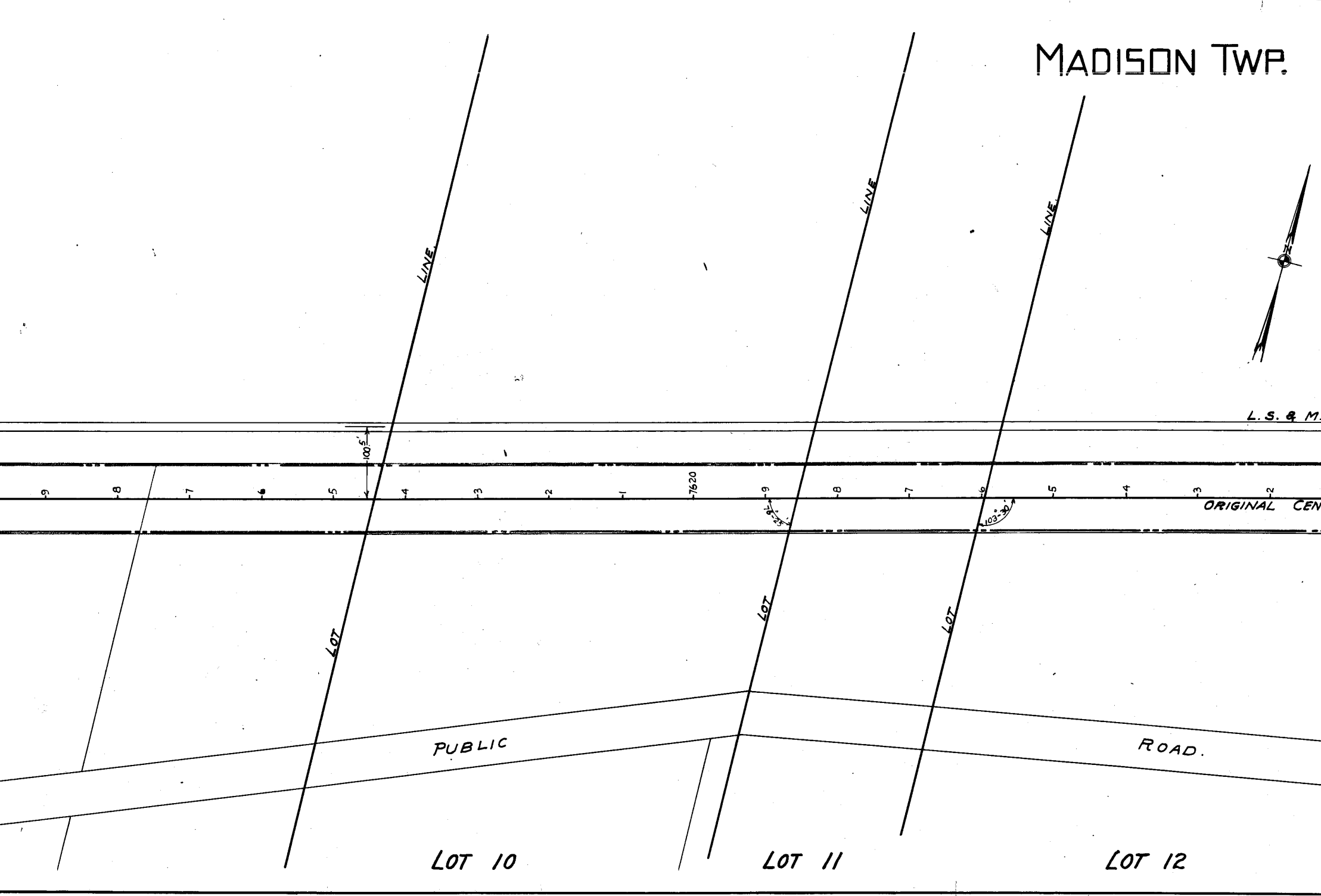
L. S. & M.
100.5'
LINE
LINE
LINE
9
8
7
6
5
4
3
2
1
7620
9
8
7
6
5
4
3
2
ORIGINAL CEN
76°-25'
103°-30'
LOT
LOT
LOT
PUBLIC
ROAD.
LOT 10
LOT 11
LOT 12

LAKE Co.

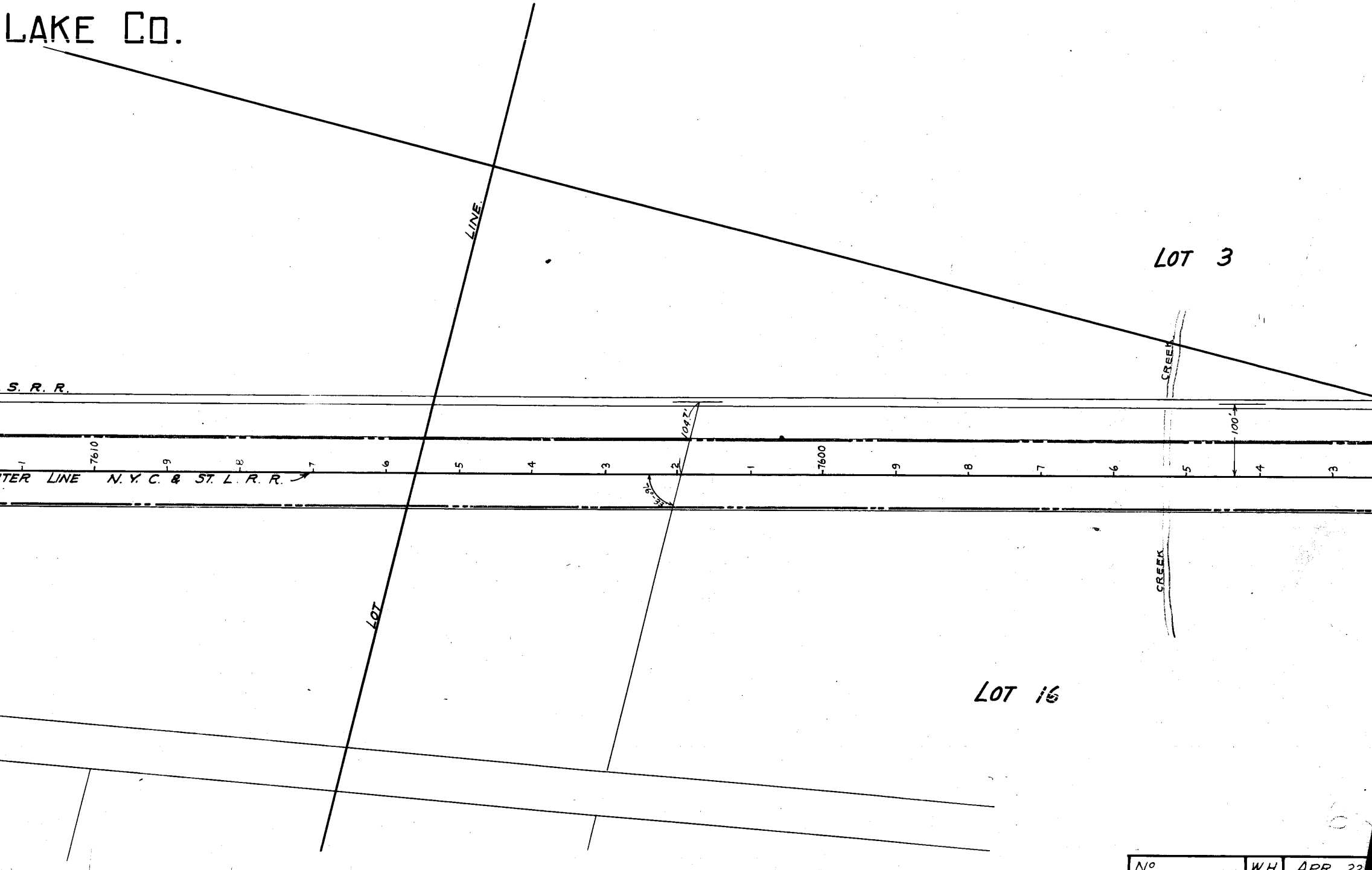

LOT 3
LINE
LOT
S. R. R.
CREEK
104.7'
100'
7610
9
8
7
6
5
4
3
2
1
7600
9
8
7
6
5
4
3
TER LINE N. Y. C. & ST. L. R. R.
76°-33'
CREEK
LOT 16

No	W.H.	APR. 22

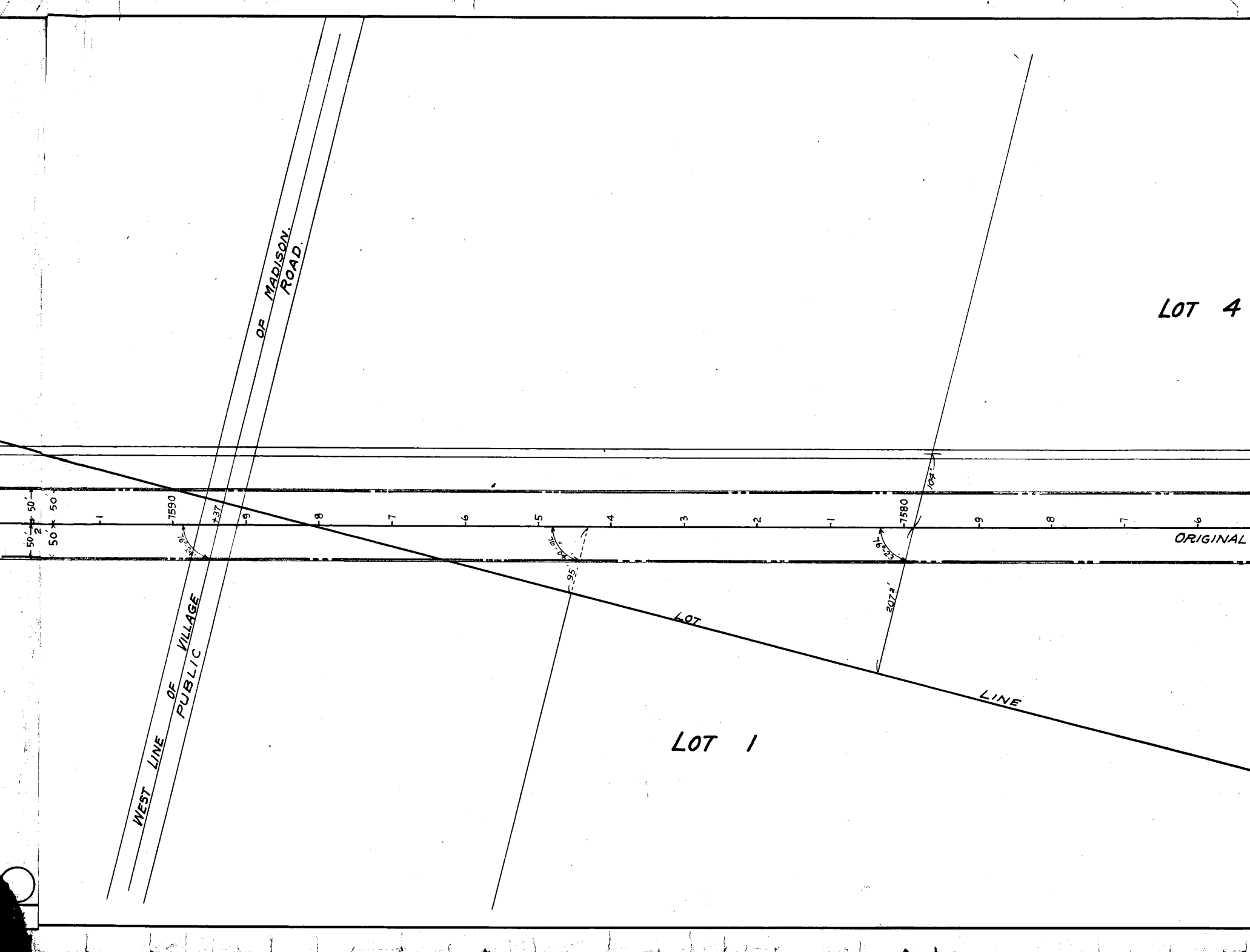
WEST LINE OF VILLAGE OF MADISON.
PUBLIC ROAD.
LOT 4
LOT 1
LOT LINE
ORIGINAL
50'
50'
2
50'
50'
1
7590
+37
9
8
7
6
5
4
3
2
1
7580
9
8
7
6
76°
95'
104'
2072'
76°

MADISON TWP LAKE CO

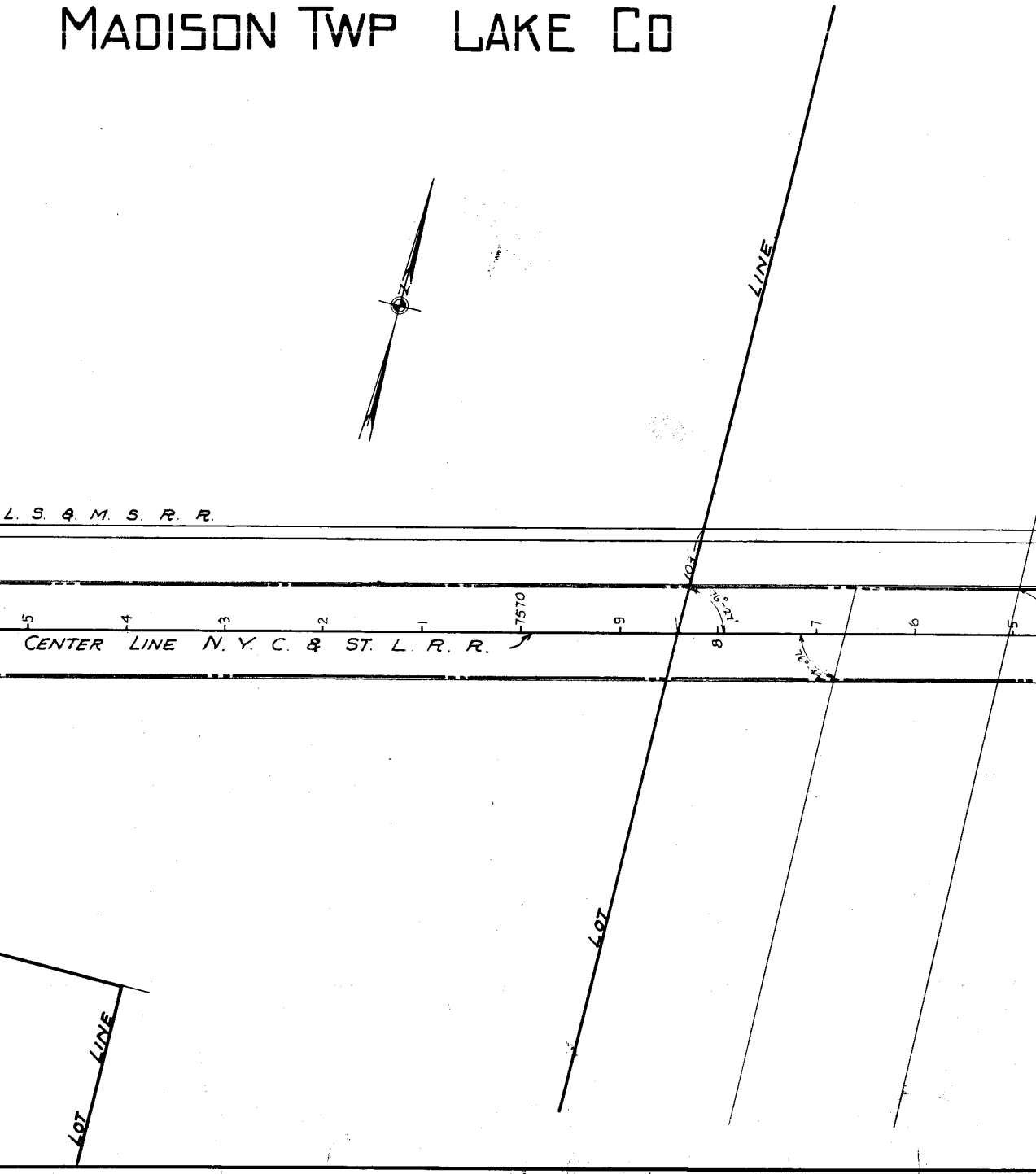
N
L. S. & M. S. R. R.
LINE
LOT
103
76°-27'
76°-47'
5
4
3
2
1
7570
9
8
7
6
5
CENTER LINE N. Y. C. & ST. L. R. R.
LOT
LINE
LOT
LINE