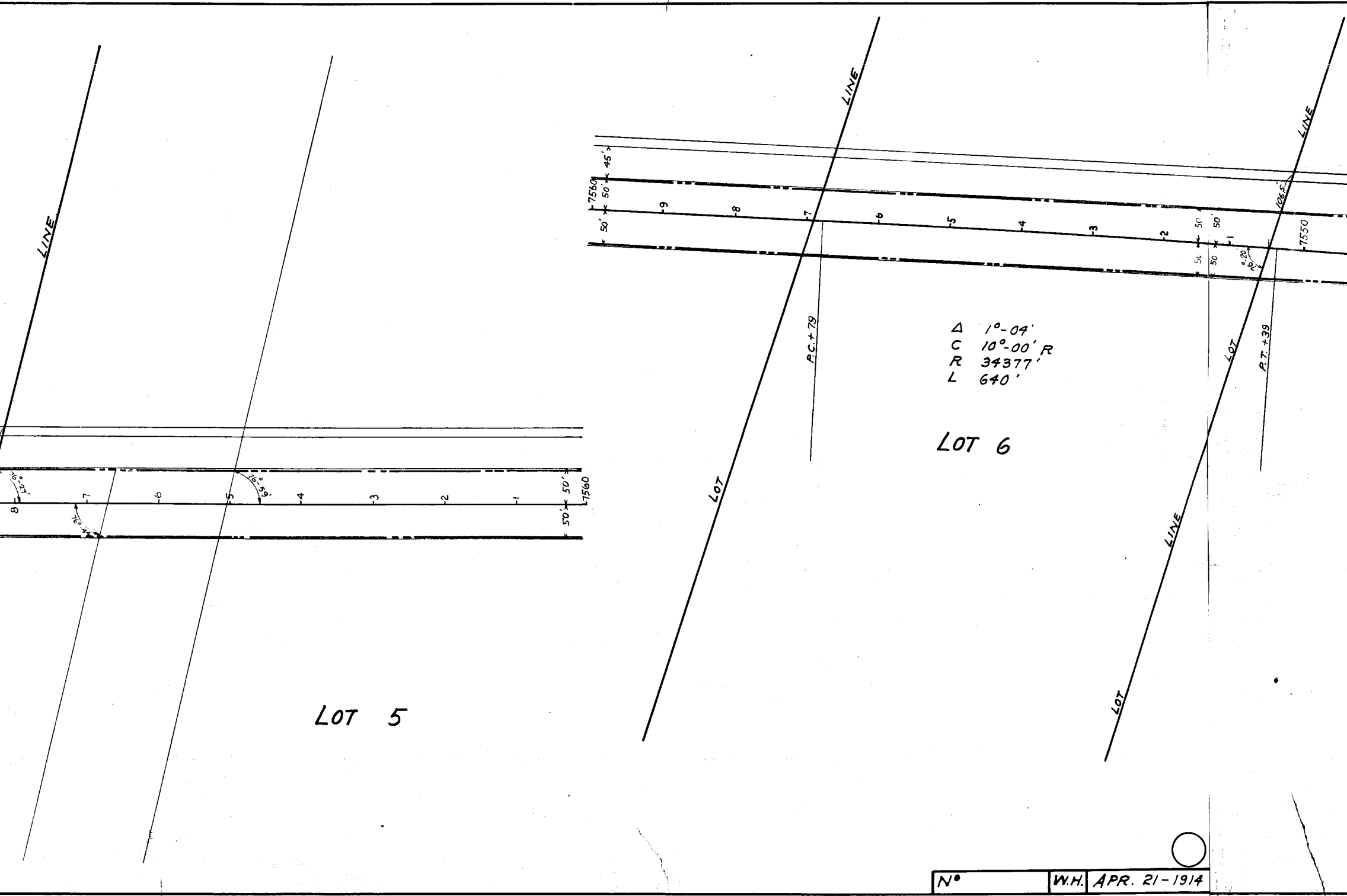
LINE
LINE
LINE
LOT
LOT
LINE
LOT
45'
50'
50'
7560
9
8
7
6
5
4
3
2
50
50
1
50
50
0.20
7550
106.5'
P.C.+79
P.T.+39
Δ 1°-04'
C 10°-00' R
R 34377'
L 640'
LOT 6
76°-27'
76°-40'
76°-59'
8
7
6
5
4
3
2
1
50'
50'
7560
LOT 5

N° | W.H. | APR. 21-1914

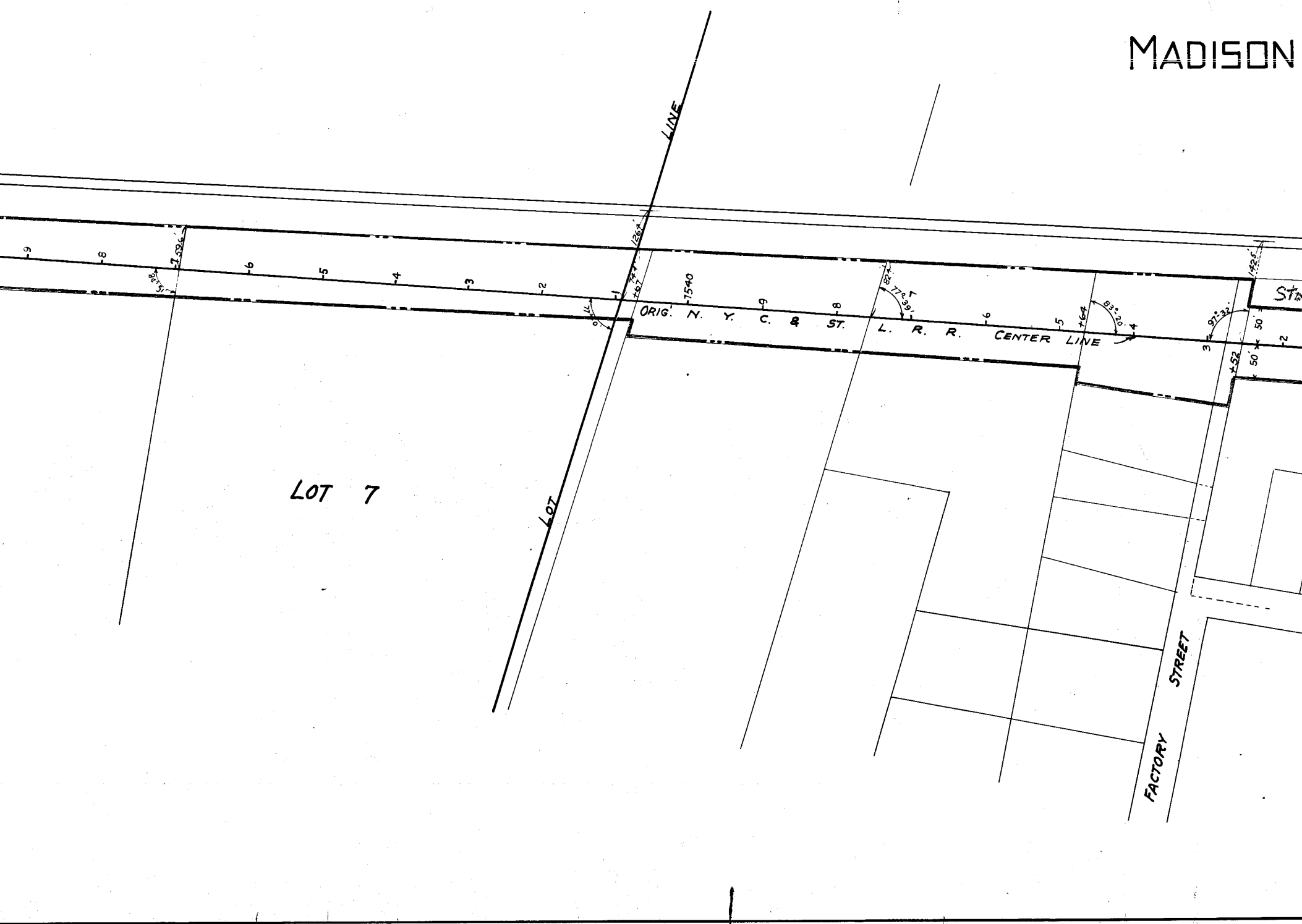
MADISON
LINE
LOT
LOT 7
-9
-8
-7
59.6'
84°51'
-6
-5
-4
-3
-2
-1
126.7'
74.7'
+67
77°
-7540
-9
-8
82.7'
77°39'
ORIG'. N. Y. C. & ST. L. R. R. CENTER LINE
-6
-5
+64
83°20'
-4
3
97°32'
142.5'
+52
50'
50'
-2
St
FACTORY STREET

TWP. LAKE CO.

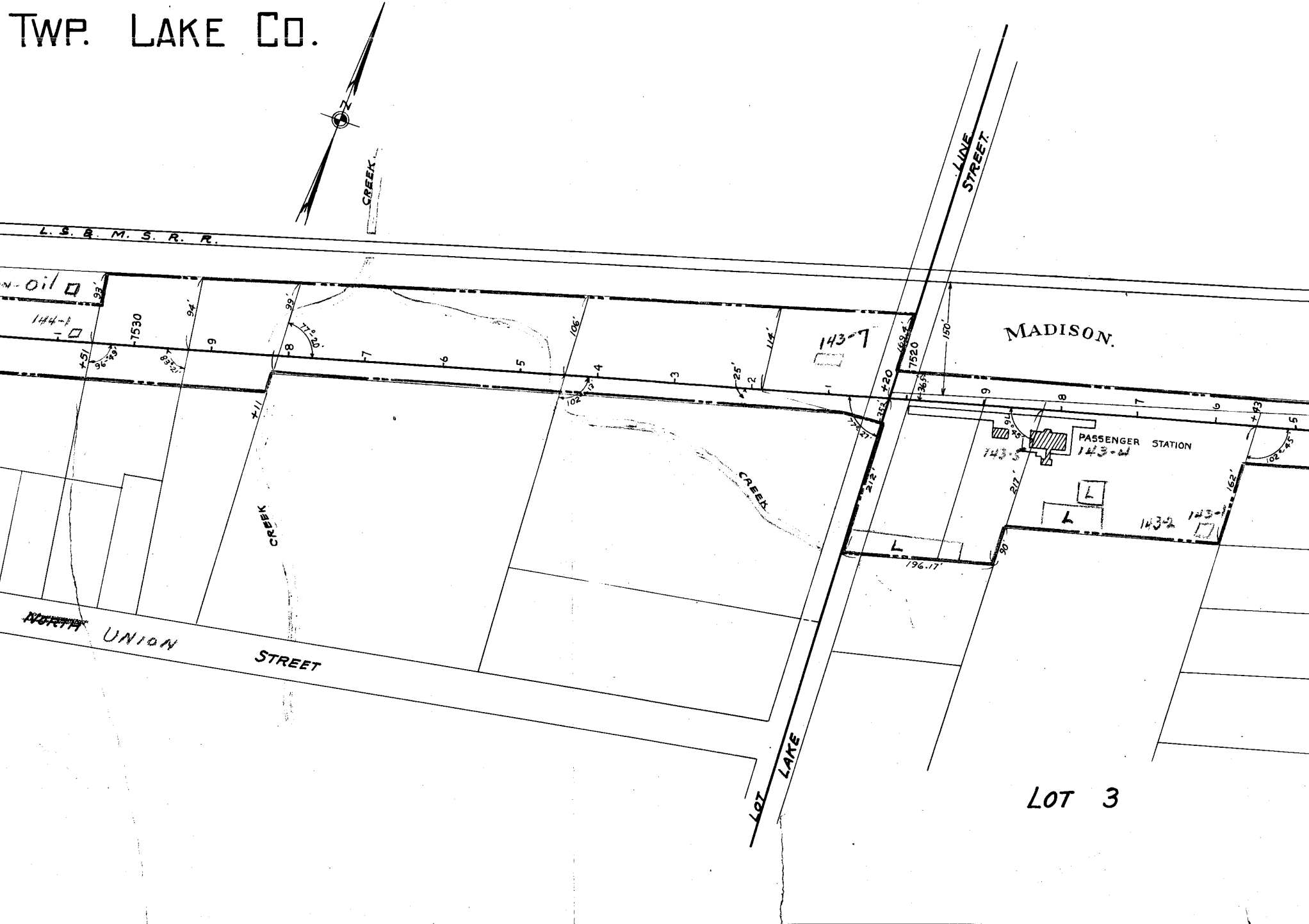
L. S. & M. S. R. R.
CREEK
LINE STREET
MADISON.
PASSENGER STATION
143-4
143-5
143-7
143-2
143-1
144-1
-oil
93'
94'
99'
106'
114'
150'
168.4'
7530
7520
+51
+11
+20
+43
-9
-8
-7
-6
-5
-4
-3
-2
-1
77°20'
96°49'
83°21'
102°45'
25'
36.5'
212'
217'
162'
90'
196.17'
L
~~NORTH~~ UNION STREET
LAKE
LOT
LOT 3

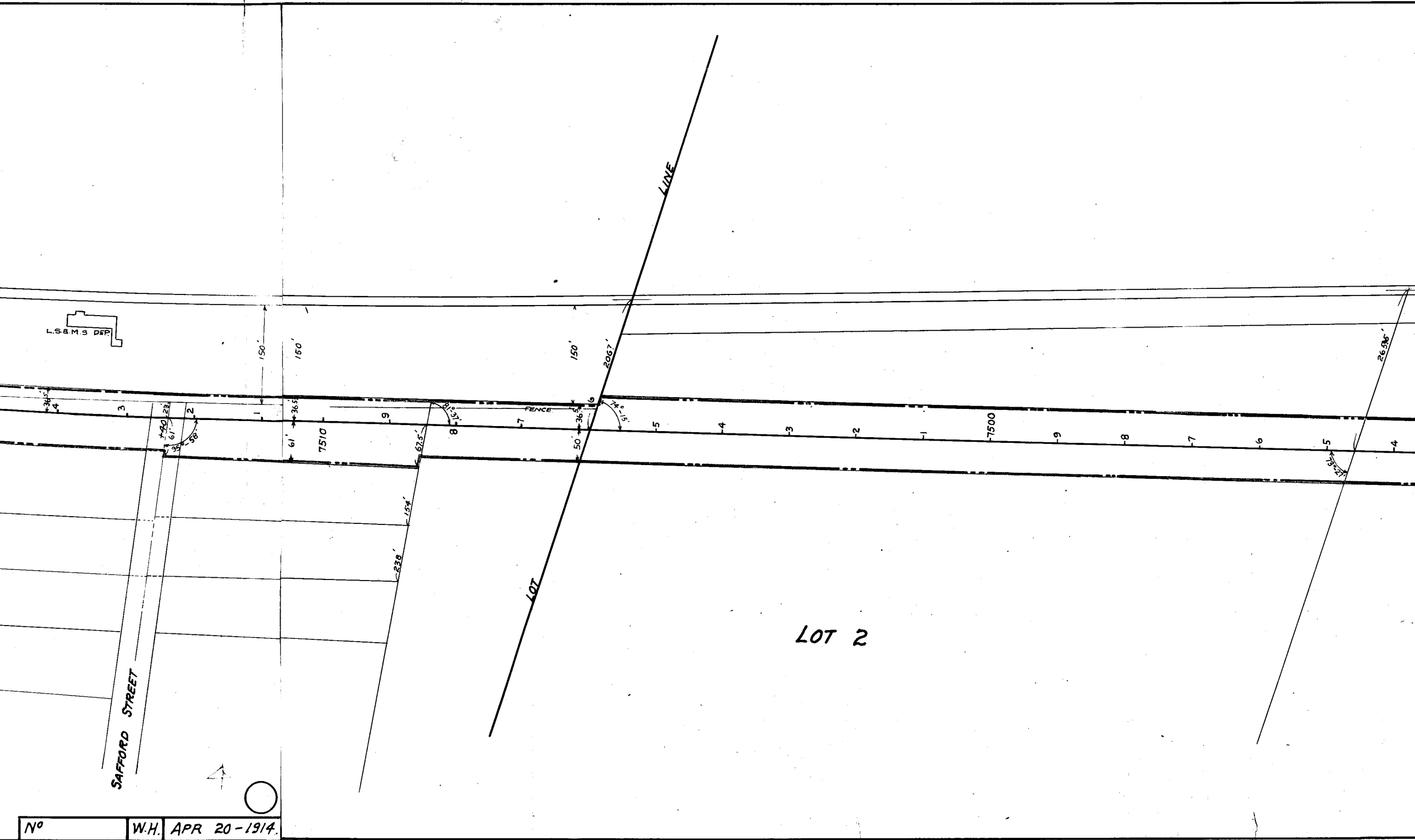
L.S.& M.S. DEP.
150'
150'
150'
2067'
LINE
36.5'
4
3
23'
2
1
36.5'
+40
61'
95°-58'
61'
7510
9
67.5'
81°-37'
8
FENCE
7
36.5'
50'
6
74°-15'
5
4
3
2
1
7500
9
8
7
6
5
4
73°-27'
265.6'
154'
238'
LOT
LOT 2
SAFFORD STREET

Nº	W.H.	APR 20-1914