MADISON TWP LAKE CO

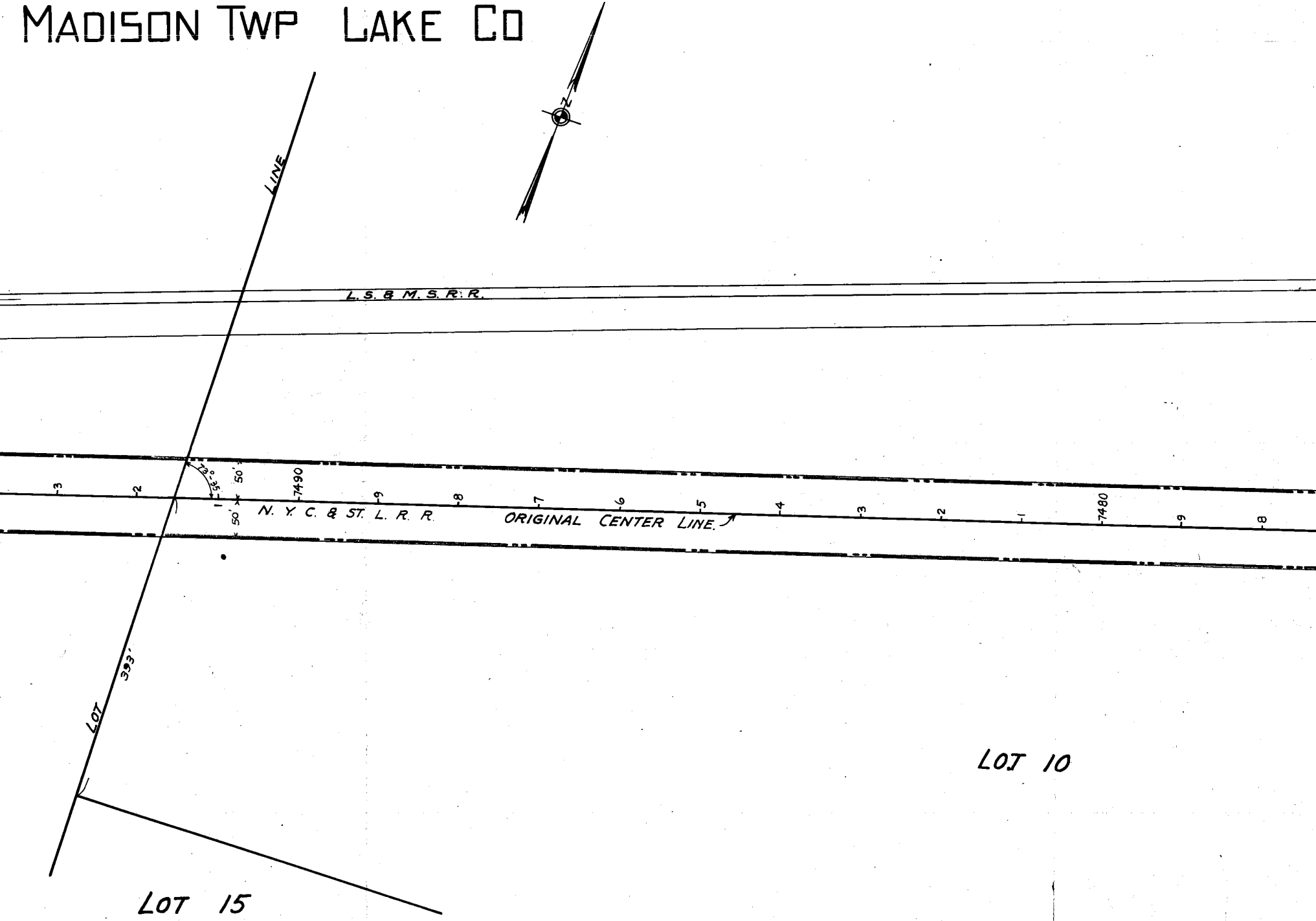
N
LINE
L. S. & M. S. R. R.
73°-35'
50'
50'
N. Y. C. & ST. L. R. R.
ORIGINAL CENTER LINE.
3
2
1
7490
9
8
7
6
5
4
3
2
1
7480
9
8
393'
LOT
LOT 10
LOT 15

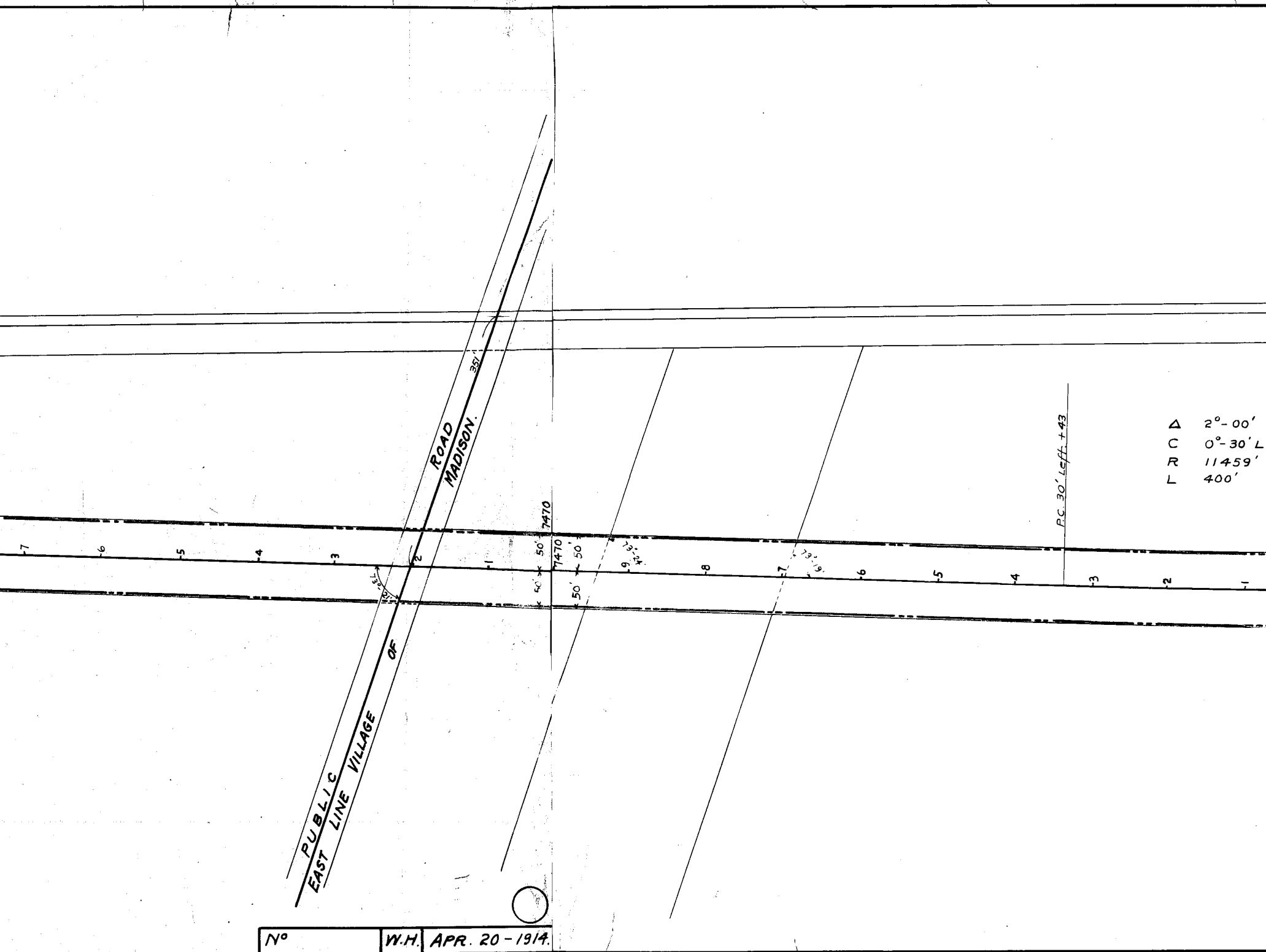
PUBLIC ROAD
EAST LINE VILLAGE OF MADISON.
351
7470
7470
50'
50'
50'
50'
73°-21'
73°-24'
73°-19'
-7
-6
-5
-4
-3
2
-1
9
-8
-7
-6
-5
-4
-3
-2
-1
P.C. 30' Left +43
Δ 2°-00'
C 0°-30' L
R 11459'
L 400'

Nº	W.H.	APR. 20 - 1914.

MADISON TWP LAKE CO

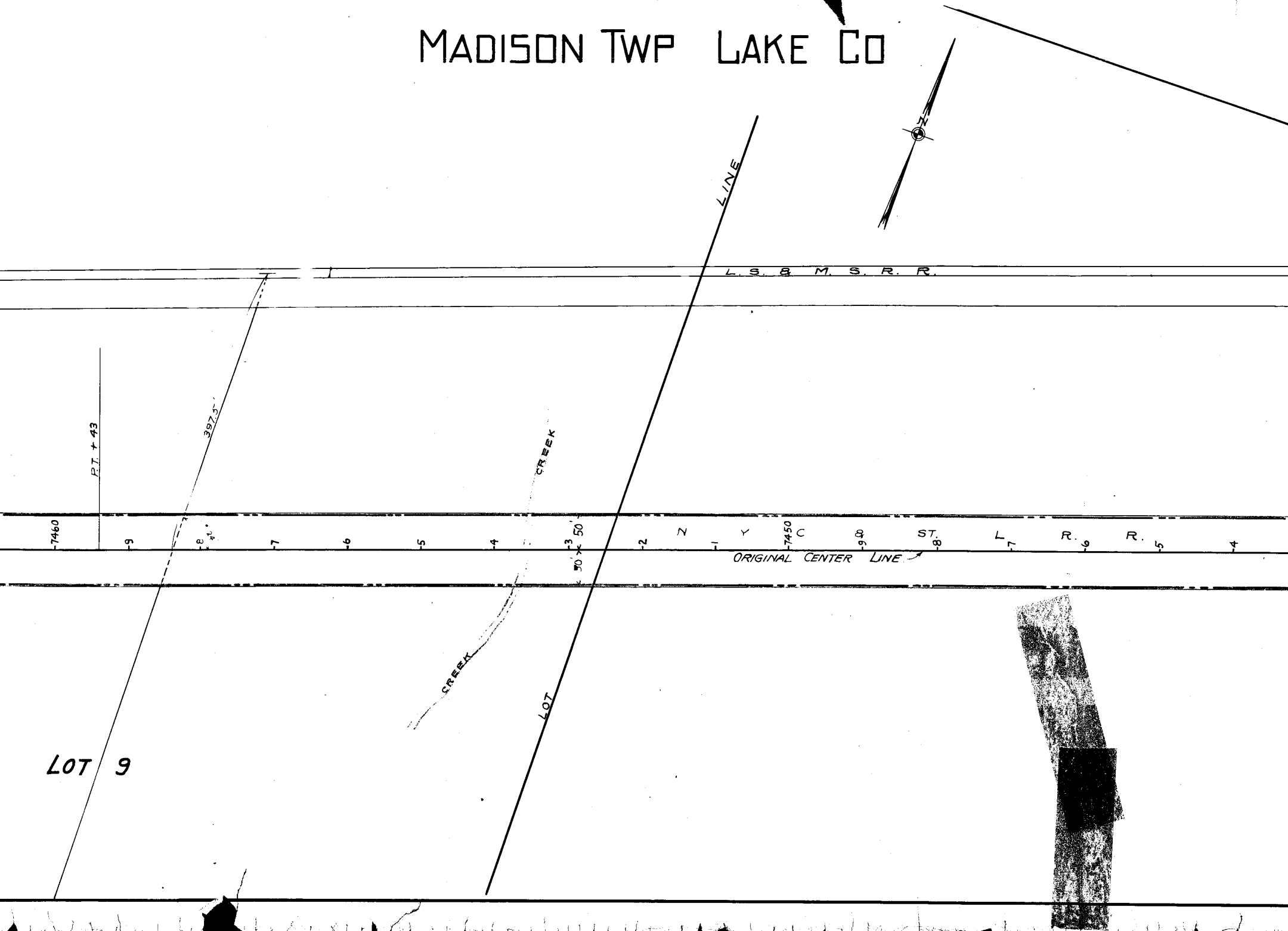
N
LINE
L. S. & M. S. R. R.
397.5'
P.T. + 43
CREEK
CREEK
7460
9
8
7
6
5
4
3
50'
50'
2
N Y C & ST. L R. R.
1
7450
9
8
7
6
5
4
ORIGINAL CENTER LINE
LOT
LOT 9

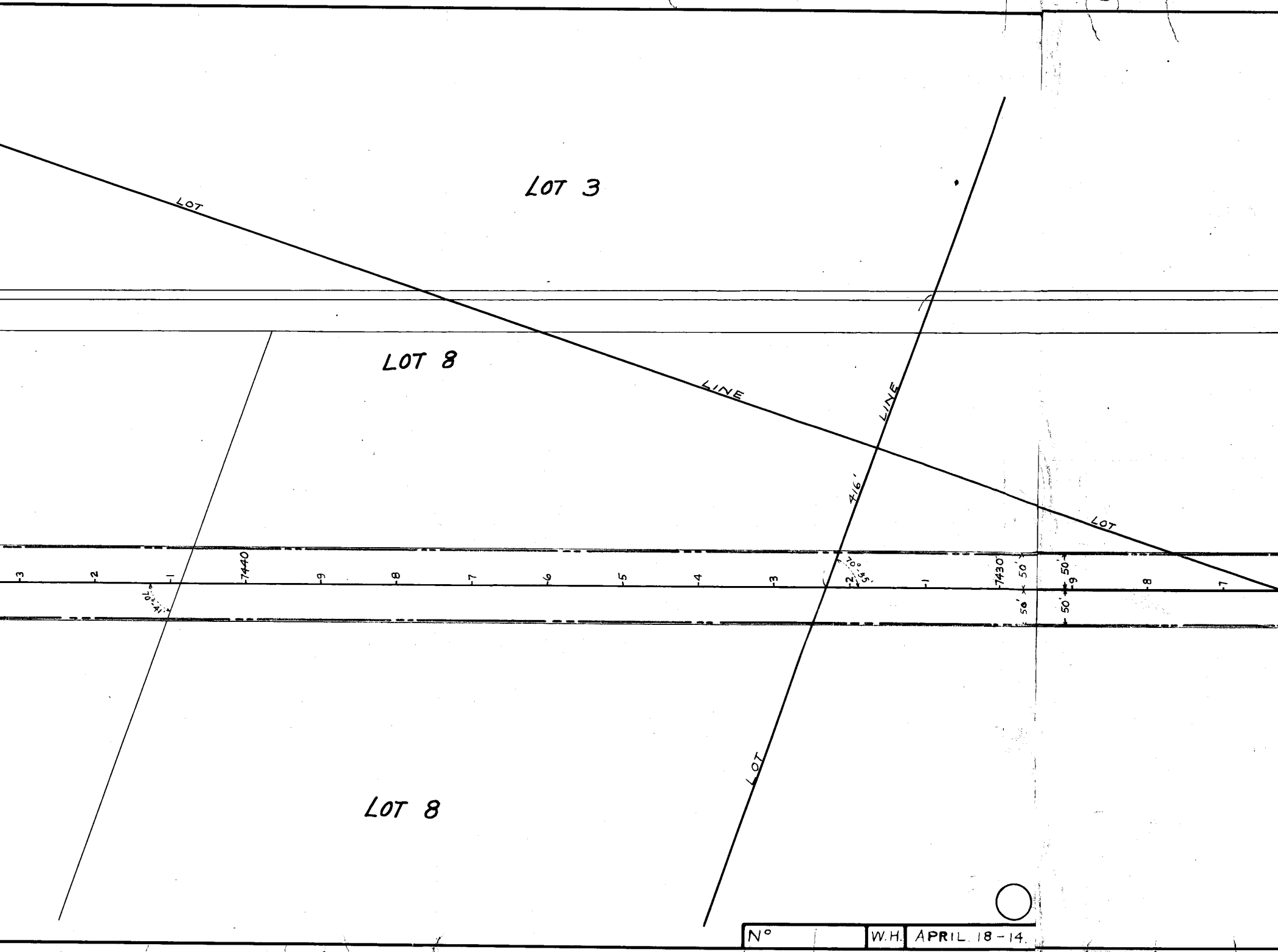
LOT 3
LOT
LOT 8
LINE
LINE
416'
LOT
LOT
LOT 8
-3
-2
-1
7440
-9
-8
-7
-6
-5
-4
-3
-2
-1
7430
-9
-8
-7
70°
70° 55'
50'
50'
50'
50'
N°
W.H.
APRIL 18-14.

MADISON TWP. LAKE CO.

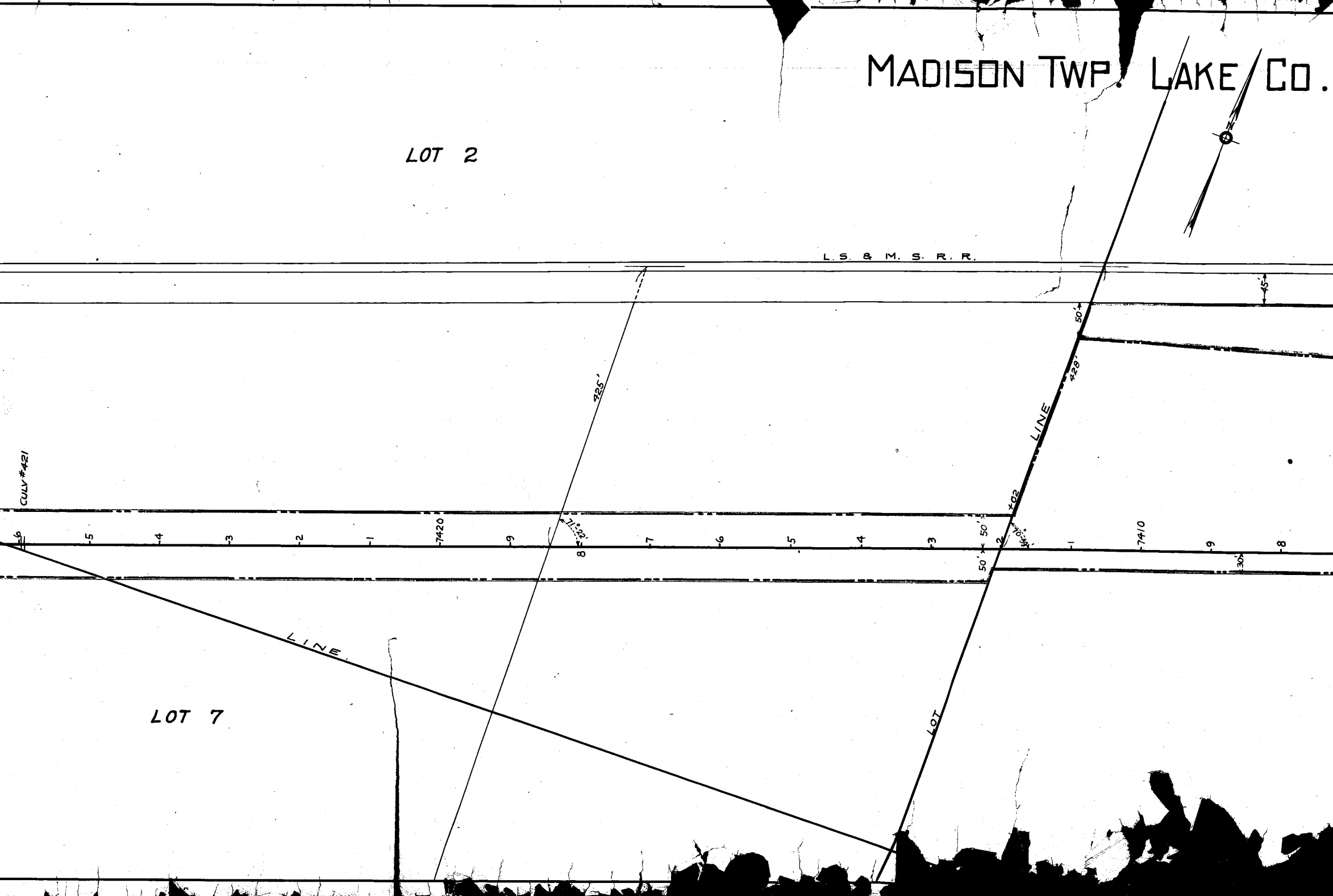
LOT 2
L. S. & M. S. R. R.
45'
50'
428'
LINE
425'
CULV #421
6
5
4
3
2
1
7420
9
8
7
6
5
4
3
2
1
7410
9
8
+02
71°22'
50'
50'
50'
30'
LINE
LOT
LOT 7

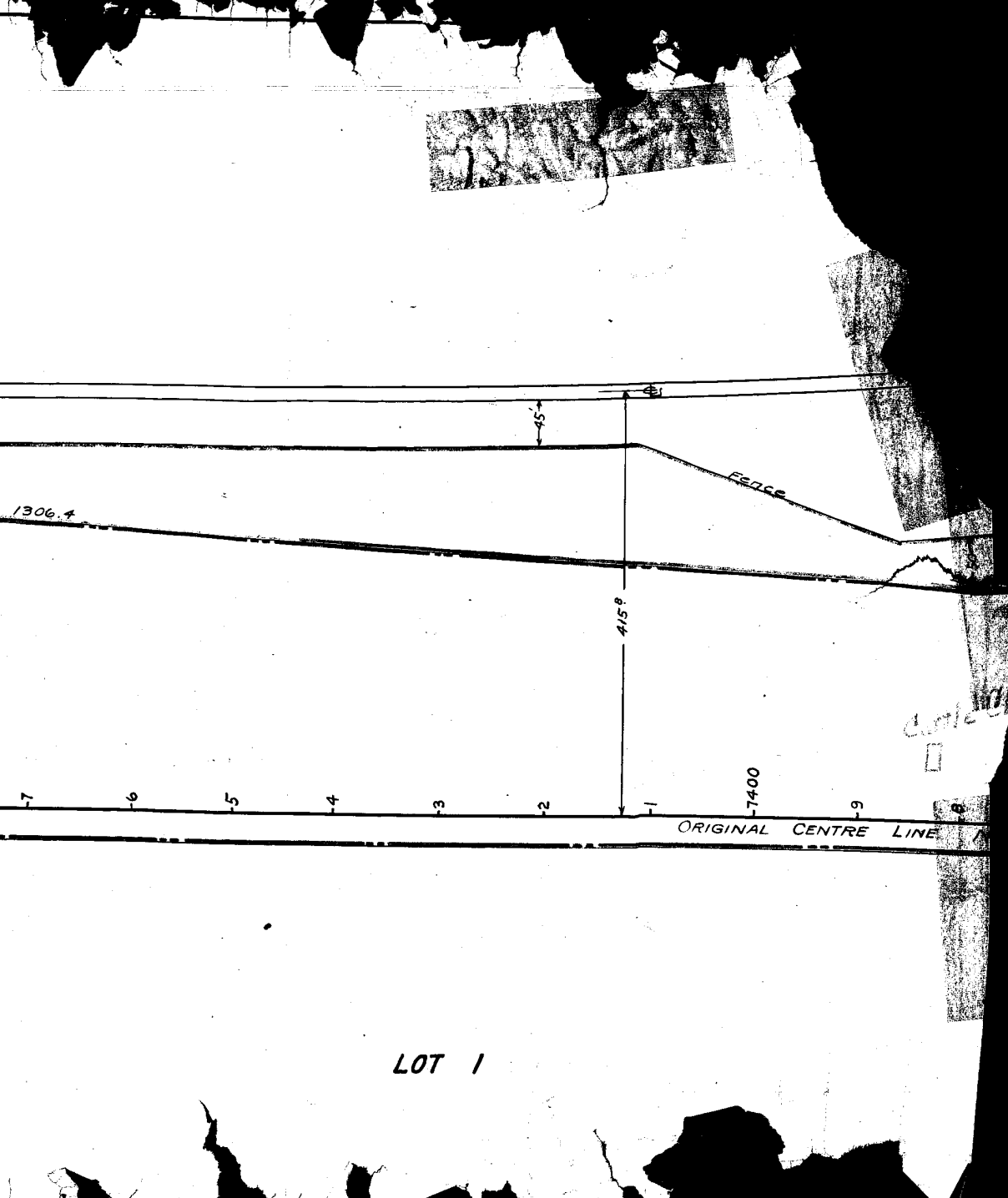
℄
45'
Fence
1306.4
415.8
7
6
5
4
3
2
1
7400
9
8
ORIGINAL CENTRE LINE
LOT 1