

CASCADE RIDGE SUB. No. 1  
Vol. 2 - Pg. 13

PLAT OF SURVEY  
LEROY TOWNSHIP, LAKE COUNTY, OHIO

for: SHARON GIEGEL 357-4475  
CLIENT OWNER  
7134 CALLOW RD. LEROY  
ADDRESS STREET CITY ZIP

SUBDIVISION	NAME	LOT	TRACT
VOL - PG		271	82
SUBLOT NO	STREET	VOLUME	PAGE
		7A-5A-9	CALLOW RD.
		PERM PARCEL NO	STREET

**LEGEND**

SANITARY MANHOLE	---○---	WATER VALVE (GAS)	---+---
STORM MANHOLE	---●---	WATER METER (GAS)	---M---
INLET OR CATCH BASIN	---□---	AS BUILT ELEVATION	---100.0---
HYDRANT	---◇---	INDICATES	---S---
EXISTING CONTOURS	---dashed---	DIRECTION OF	--->---
PROPOSED CONTOURS	---solid---	SURFACE DRAINAGE	
EXIST ELEV	---100.0---		
PROP ELEV	---100.0---		


**REMARKS**  
ALL BOUNDARY DATA SHOWN WAS OBTAINED FROM (DEEDS, RECORDED SUBDIVISION PLAT OR OTHER PUBLIC RECORDS)  
LOCATIONS AS SHOWN OF ADJACENT WELLS AND SEPTIC TANKS OBTAINED FROM LAKE COUNTY HEALTH DEPARTMENT

**DESIGN CERTIFICATION**  
THIS PLAT WAS PREPARED BY ME, AND IS CORRECT TO THE BEST OF MY KNOWLEDGE AND BELIEF  
NAME: Harry S. Jones, Jr. #6343  
SURVEYOR REGISTRATION NO

**CHECK LIST**

NO OF BEDROOMS	WATER MAIN SIZE, LOCATION
DIMENSIONS	SAN SEWER SIZE % GR LOC
BEARINGS	SAN MH CAST ELEV INV ELEV
TIE TO NEAREST STREET	SAN. CONN SIZE, LOC DEPTH
SUBLOT OR PARCEL NO.	STORM SEWER SIZE % GR LOC.
SURROUNDING OWNERS	STORM MH CAST ELEV INV ELEV
BLDG DIMENSIONS FIN GR.	PAVT TYPE GRADE CURBS
BLDG TIES FL'R GRADES	GAS LINE LOC SIZE PRESSURE
APRON TYPE WIDTH THICKNESS	SEPTIC TANK LOCATION & DIRECTION AREA
BUILDING TYPE WIDTH THICKNESS	WELL LOCATION
CULVERT TYPE DIA LENGTH	ISOLATION RADIUS FROM WELL
ROCK OUTCROPPINGS	

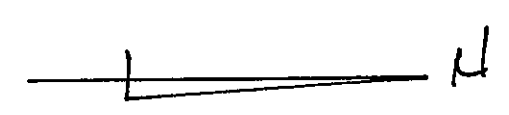
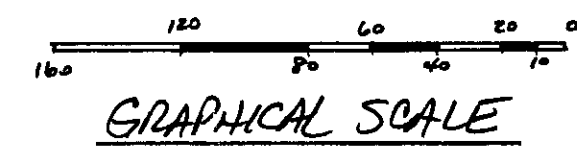
REVISIONS			PLAN PREPARED BY		
NO	DATE	BY	BABCOCK • JONES & ASSOCIATES, INC		
1			PAINESVILLE OHIO		
2			DRAWN BY	SCALE	PHONE NO
3			AT	1" = 60'	357-1811
4			CHK'D	DATE	DRAWING NO
5			AT	5/5/97	97-085
6			CREW CHIEF	APP'D	
			WS	AT	



JAMES & DOROTHY  
LAPHAM  
Vol. 241 - Pg. 471  
7A-5A-8

**"AS BUILT" CERTIFICATION**  
I, HEREBY CERTIFY THAT THE CIRCLED GRADES ARE EXISTING FINISH GRADES CHECKED IN THE FIELD ON \_\_\_\_\_, 19\_\_\_\_ AND ARE CORRECT TO THE BEST OF MY KNOWLEDGE AND BELIEF

REGISTERED SURVEYOR \_\_\_\_\_ REG NO \_\_\_\_\_



ARTHUR & DORIS WEST  
Vol. 134 - Pg. 691  
7A-5A-10

