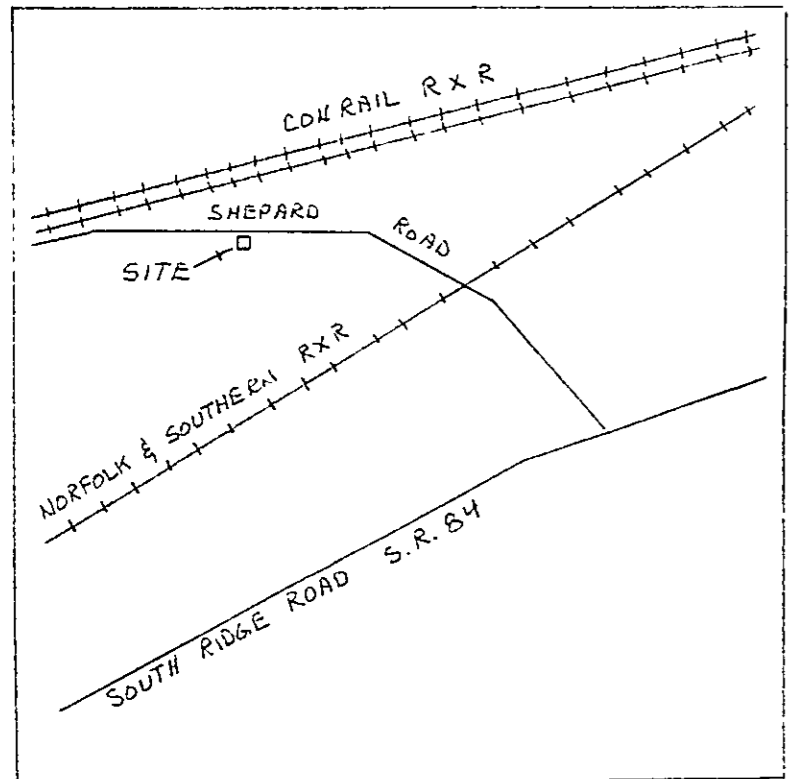


NORTH



LOCATION MAP NOT TO SCALE

5/8" IRON PIN WITH YELLOW CAP LDC INC # 5368 FOUND

MICHAEL C GRAY
Doc No. 980018250
4-30-98 L.C.O.R.
P.P.No. 3A-26-23

5/8" IRON PIN WITH YELLOW CAP LDC INC # 5368 FOUND

5/8" IRON PIN WITH YELLOW CAP LDC INC # 5368 FOUND

5/8" IRON PIN FOUND

5/8" IRON PIN WITH YELLOW CAP LDC INC # 5368 FOUND

EXISTING BARN TO BE RAISED


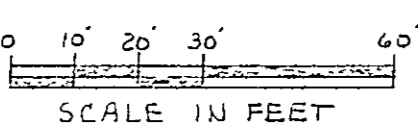
5/8" IRON PIN WITH YELLOW CAP LDC INC # 5368 FOUND

MICHAEL C. GRAY
Doc. No. 990037909
8-4-99 L.C.O.R.
P.P.No. 3A-26-22

LOT SPLIT PARCEL
1.5325 ACRES

NOTE
IRON PIPES SET ARE 1" IN DIAMETER 30" LONG AND HAVE A YELLOW CAP STAMPED "SCHADE 600B".

DAVID A. WEST
VOL. 1044 PG 463 P.P.No. 3A-26-21
8-30-94 L.C.O.R.
ADDRESS 3500 SHEPARD ROAD



Willard F. Schade, Jr.
WILLARD F. SCHADE JR PROFESSIONAL SURVEYOR No. 6008

SCHADE SURVEYING COMPANY		
4043 ERIE STREET WILLOUGHBY, OHIO 44094 440 951-6454		
SCALE 1" = 30'	APPROVED BY	DRAWN BY FJM
DATE 4-19-2000		FB 97 DISK LARSON, ZAK
LOT SPLIT SURVEY FOR: DAVID WEST AND GENE LARSON 3500 SHEPARD ROAD PERRY TOWNSHIP, OHIO		
IN ORIGINAL LOT 47 LAKE COUNTY		DRAWING NUMBER 00-1322,

O.L. 48
O.L. 47

LOT LINE

SHEPARD ROAD 60'

3A-26-23