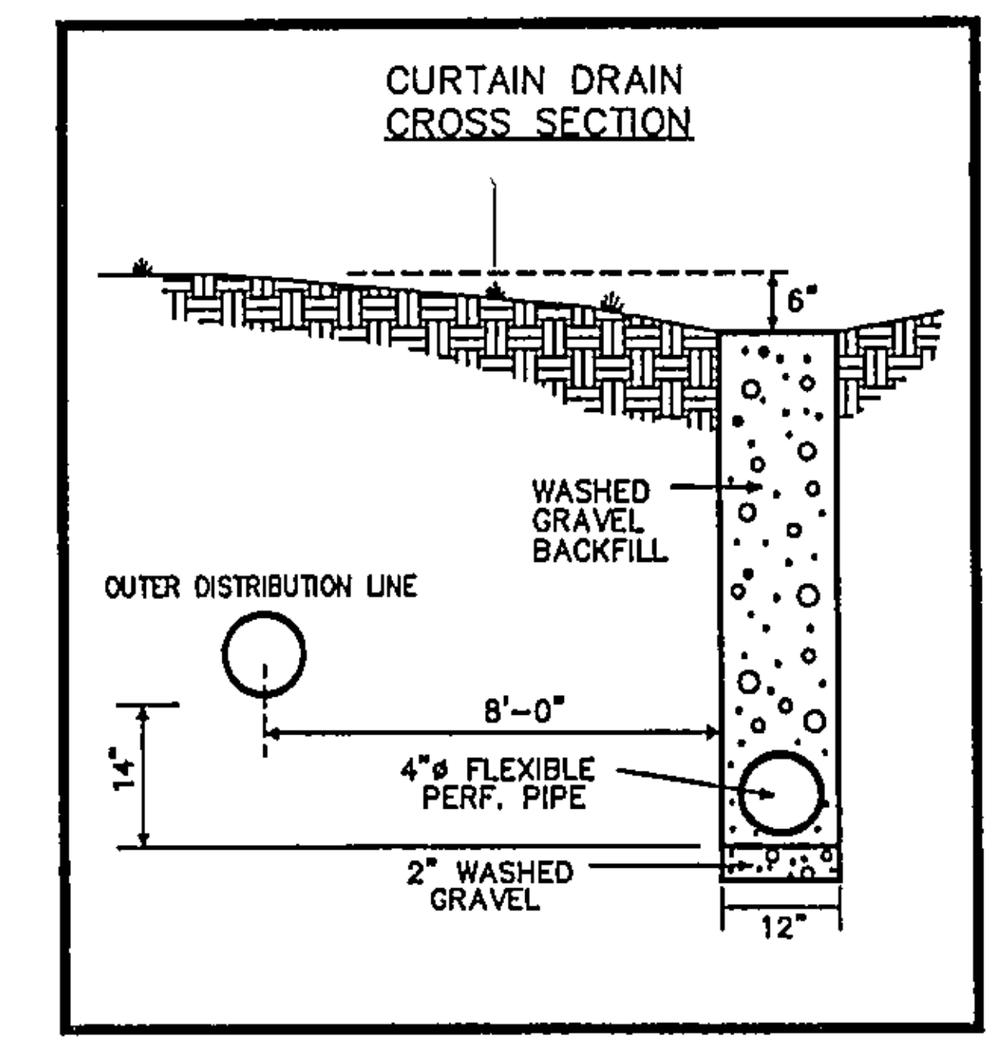

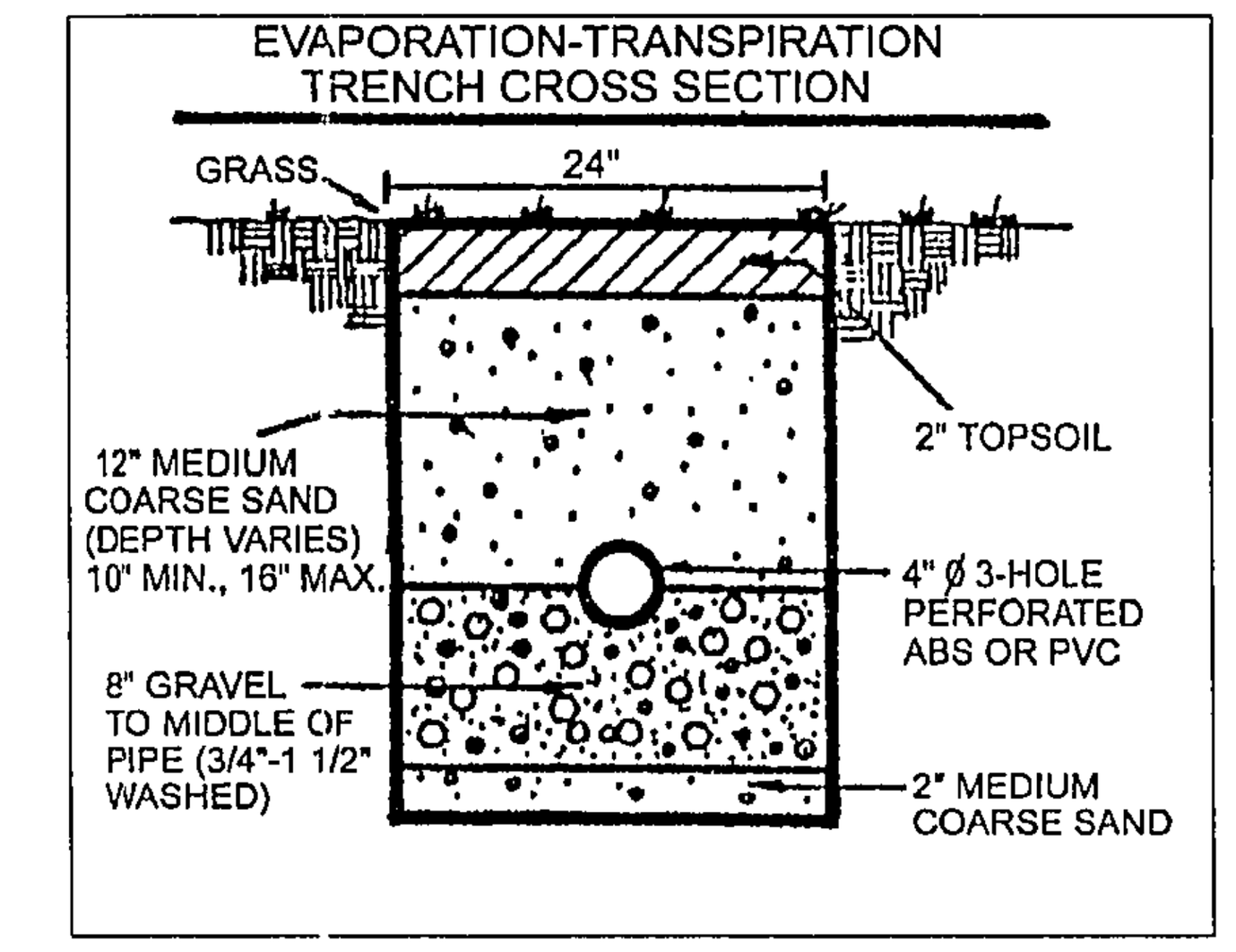

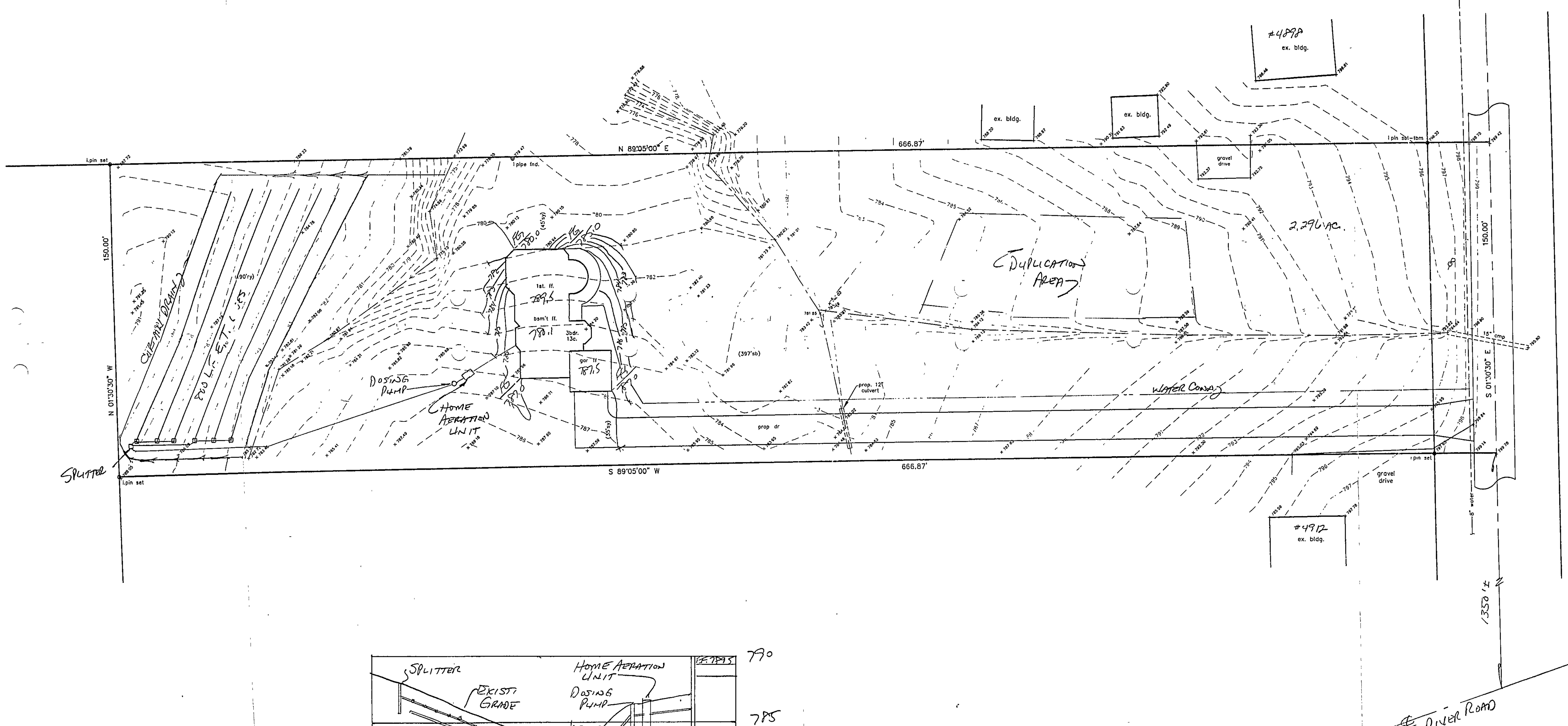

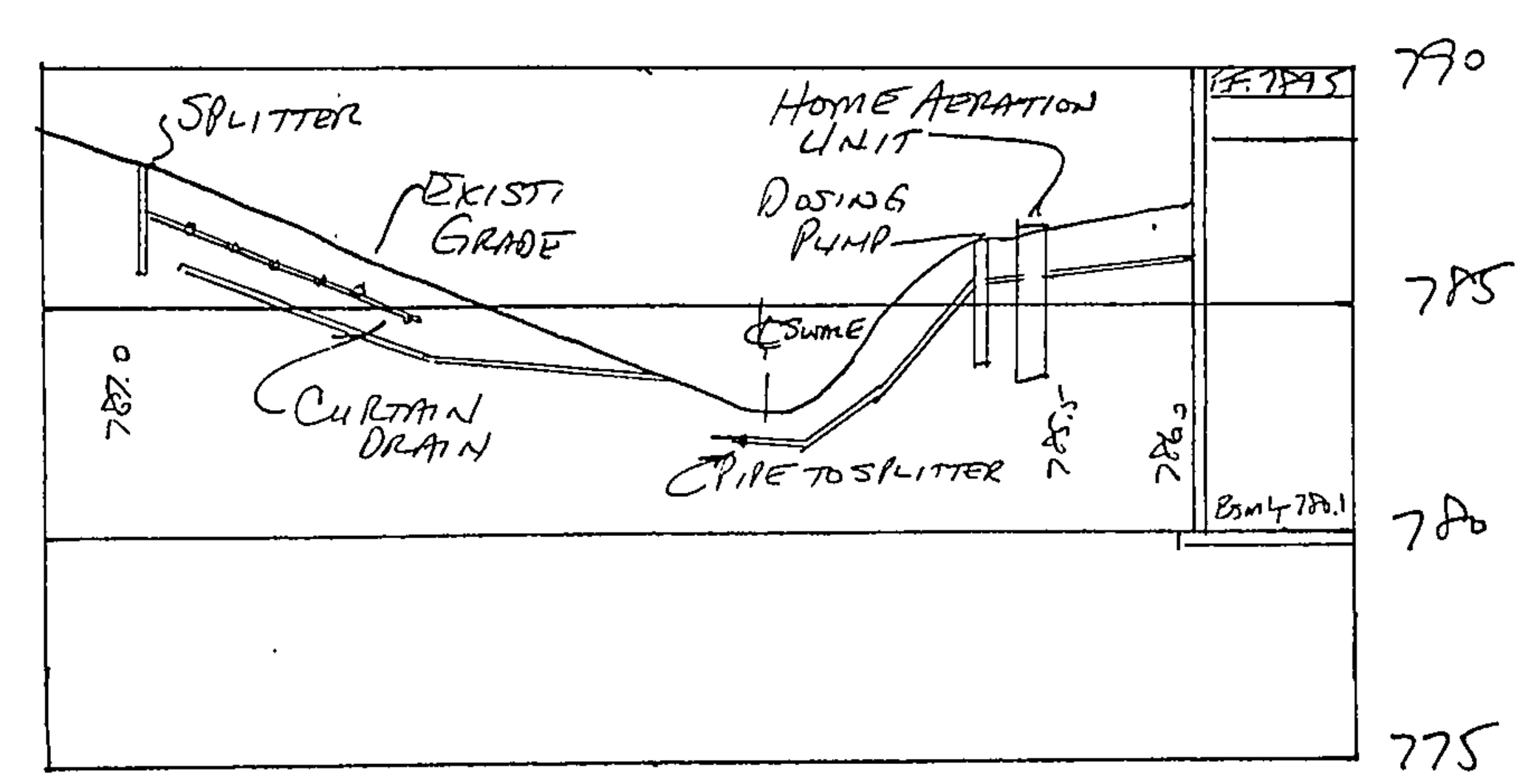

HYDRAULIC PROFILE
HORZ: 1"=30' VERT 1"=5'

TBM–TOP OF I.PIN SET
ELEV.=796.32

"I, the undersigned hereby certify that this topography indicated by 6", 1', or 2' contours, and elevations shown hereon represent an actual field survey made by me on the 26th day of April, 19 99 and that the elevations were taken at appropriate intervals and that as of that date they existed as indicated hereon."

Name: Harry Jones #6343 Reg. No.

NO PLAT REQUIRED
Approved by M.a. n
Lake County Planning Commission
Log No. 3906-PE Date 11-12-99

STATE OF OHIO — HARRY S. JONES, JR. — S-6343 — REGISTERED — PROFESSIONAL SURVEYOR

REV NO.	DESCRIPTION	DATE	BY	CHK'D

BABCOCK, JONES AND ASSOCIATES, INC
CIVIL ENGINEERS – SURVEYORS – LAND PLANNERS
PAINESVILLE OHIO 44077

DATE	4/27/99
DESIGN BY	H.J.
DRAWN BY	T.h.
APPROVED BY	H.J.

SITE PLAN
FOR
KEN GIBSON

PERRY TOWNSHIP — LAKE COUNTY

SCALE: 1"=30'
JOB NO 99-093
SHEET 1 OF 1