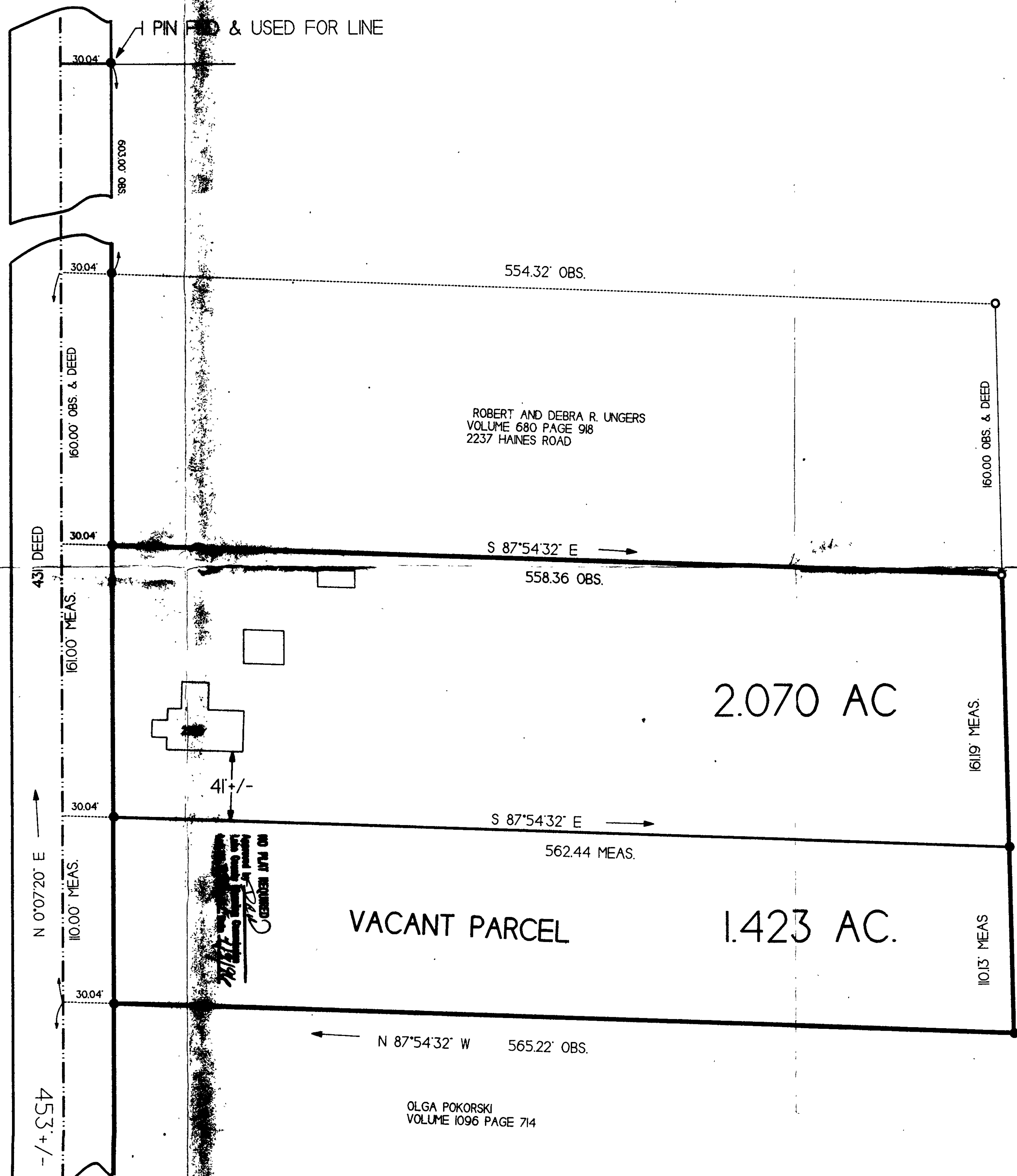



HAINES ROAD 60'



SURVEY OF LANDS TO :
 ALLAN D. AND JANICE C. JONES IN LOT 1 TRACT 4,
 MADISON TOWNSHIP, LAKE COUNTY, OHIO
 AS RECORDED IN DEED VOLUME 765 PAGE 185 IN THE OFFICE OF
 THE COUNTY RECORDER, PERMANENT PARCEL # 01-B-127-014



ASSUMED BEARINGS

LEGEND

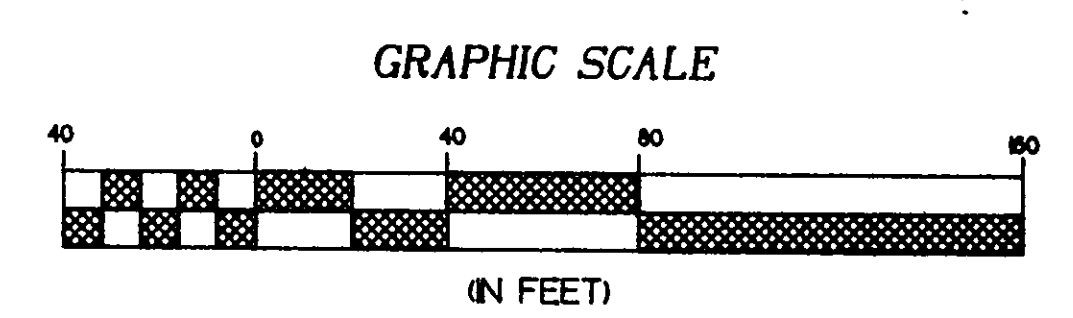
- MONUMENT BOX
- IRON PIN
- IRON PIPE
- ◆ PK. NAIL WITH SHIVER

2.070 AC

VACANT PARCEL
1.423 AC.

OLGA POKORSKI
VOLUME 1096 PAGE 714

OLGA POKORSKI
VOLUME 1096 PAGE 714



THIS PROPERTY SURVEY WAS PERFORMED
 TO AN ACCURACY AS SET FORTH IN OHIO
 ADMINISTRATIVE CODE 4733-37 AND
 ALTA SUBURBAN ACCURACY

COPYRIGHT CRABBS SURVEYING 1995

DESCRIPTION	REVISIONS		WESTERN RESERVE BUILDING 708 NORTH ST. CLAR STREET BLDG 300 PARMAHLE OHIO 44127 PHONE 216 261-0994 FAX 216 261-1816 1-800-488-8816
			TIMOTHY E. STOCKER P.S. 7245 COPYRIGHT 1995 CRABBS SURVEYING
		DRAWN BY TES	SCALE 40'
		DATE NOV. 95	PRINTED SHEET NO. 11

LOCKWOOD ROAD