


# PLAT OF LOT SPLIT

FOR

## KENNETH D. INGLE

BEING PART OF LOT No. 8, TRACT No. 4,  
IN THE TOWNSHIP OF MADISON, LAKE COUNTY, OHIO

\*NOTE: BEARINGS PER RECORD DEED OF OGDEN SPLIT  
& MONUMENTATION FOUND



SCALE: 1" = 50'






This plat was prepared by Me and is accurate to the best of My knowledge and belief.

*Thomas M. Coffman P.S.*  
THOMAS M. COFFMAN P.S. No. 6857

CARL F. ERDMAN C.E.S.  
Vol 141-1275

RESIDUE No 3  
14.8541 ACRES



200' CEI EASEMENT

Lake County Planning Commission  
Reviewed  
No Approval Required  
By                       
Date 5/19/88

SPLIT No 2  
2.7512 ACRES

SPLIT No 1  
1.5061 ACRES

FRANK Y. MILLER C.E.S.  
Vol 141-114

VILLAGE SURVEYING CO.  
P.O. BOX 1096, FAIRPORT HARBOR, OHIO 44077  
(216) 357-1359

