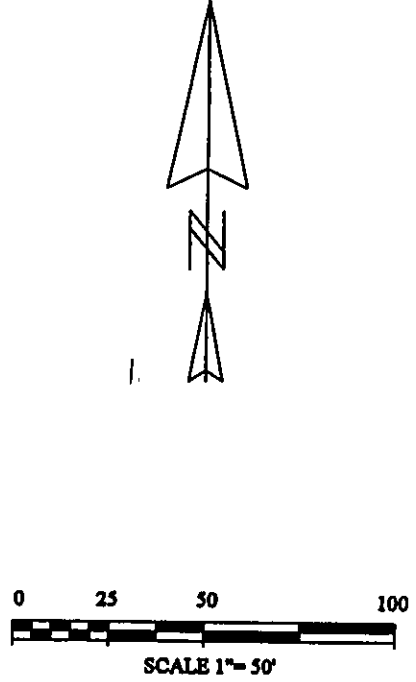
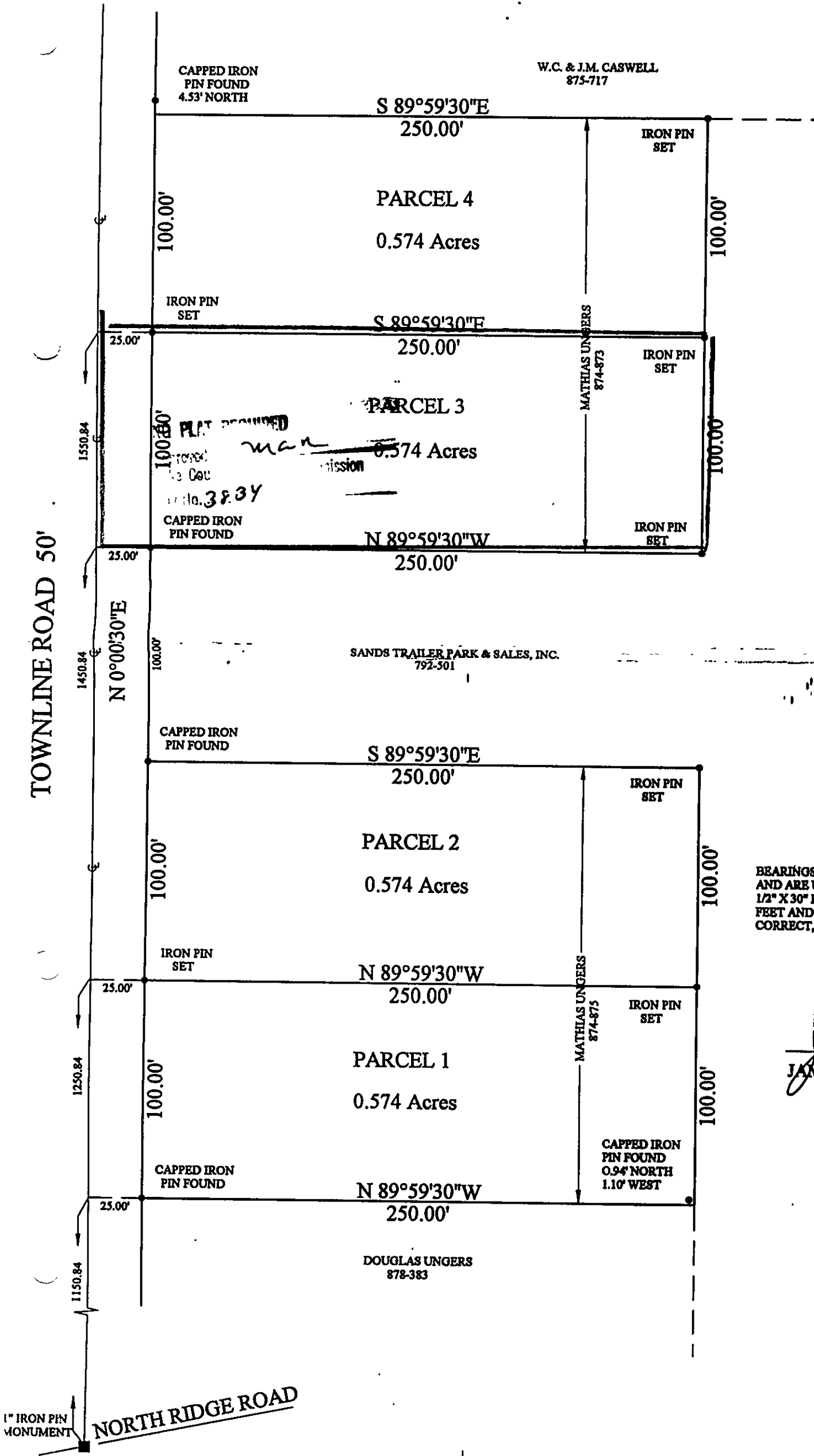



MAP OF SURVEY
FOR
MATHIAS UNGERS
KNOWN AS BEING PART OF LOT 6, TRACT 4
TOWNSHIP OF MADISON
COUNTY OF LAKE STATE OF OHIO



BEARINGS SHOWN HEREON ARE TO AN ASSUMED MERIDIAN AND ARE USED TO DENOTE ANGLES ONLY. IRON PINS SET ARE 1/2" X 30" REBAR WITH CAP #7094. DISTANCES ARE GIVEN IN FEET AND DECIMAL PARTS THEREOF, ALL OF WHICH ARE CORRECT, TO THE BEST OF MY KNOWLEDGE AND BELIEF.

James A. Ziemba
JAMES A. ZIEMBA P.S. #7094



BENCHMARK SURVEY COMPANY
5964 SOUTH RIDGE ROAD
MADISON, OHIO 44057
FEBRUARY 22, 1999