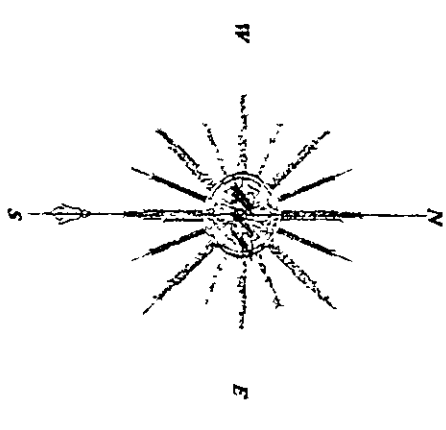


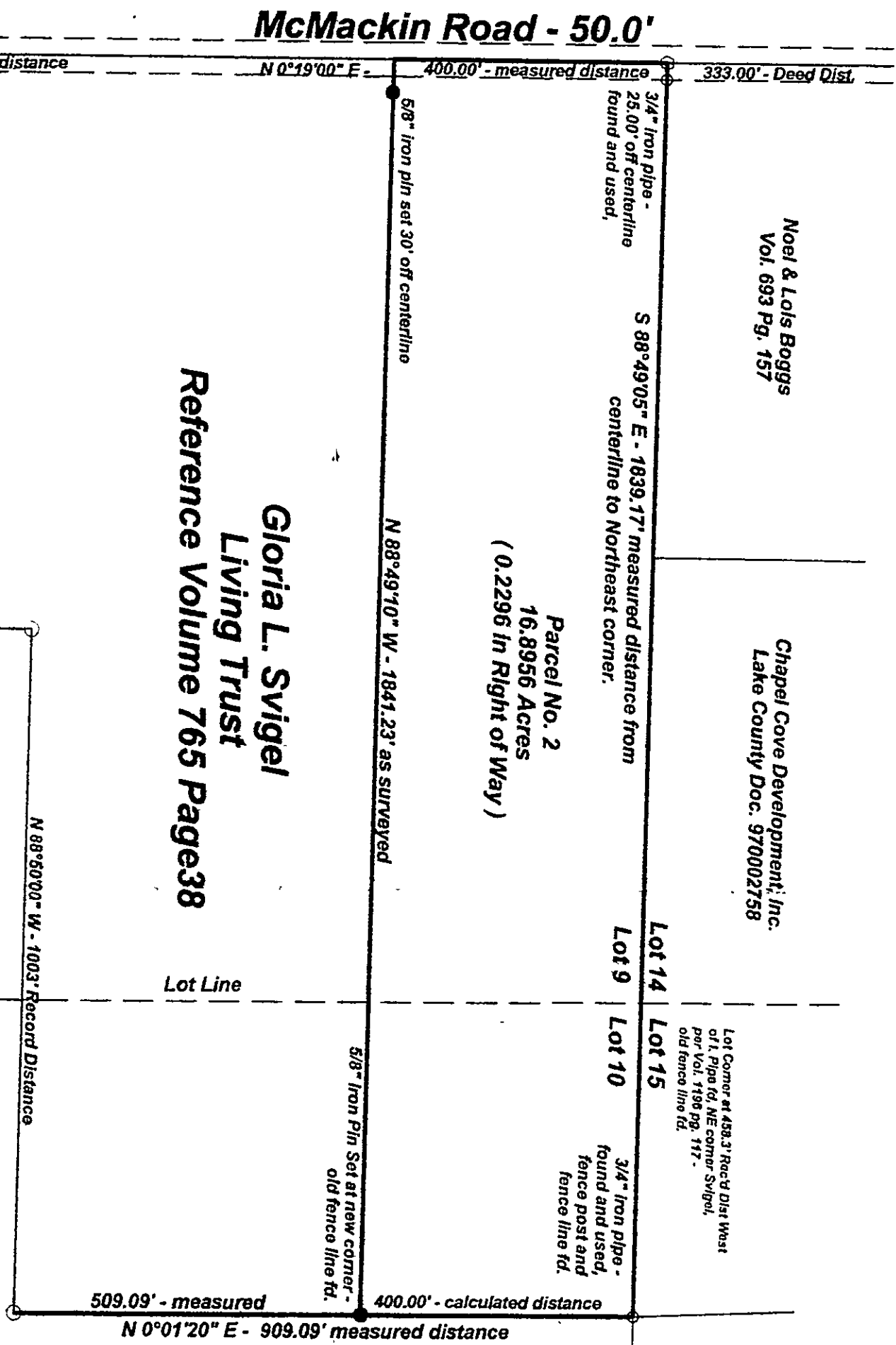
Plot of Survey

Not Subdivision Survey
 Prepared for the Estate of **Gloria L. Svigel**
 Reference Volume 765 Page 38


Situate in the Township of North Madison, County of Lake,
 and the State of Ohio, and known as being a part of
 Original Lots 9 and 10, Tract 4, TWP. 12N, Range VI W, of the Connecticut
 Western Reserve.



Centerline Bearing of Lockwood Road
 established based on Prior Survey
 as Recorded in Vol. 824 Page 1150,
 Lake County Record of Deeds



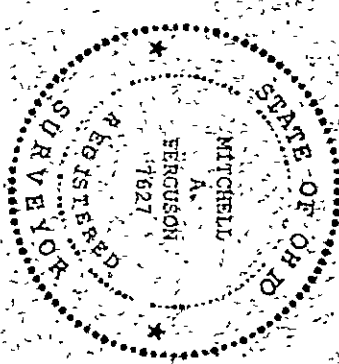
Gloria L. Svigel
 Living Trust
 Reference Volume 765 Page 38



- Legend**
- 1" iron pipe found
 - 5/8" iron pin fd. - angle point
 - 5/8" x 30" iron pin set w/ surveyor's I.D. cap; * FERGIUSON - 7827
 - 3/4" iron pipe fd.
 - 6" x 10" worn stone fd.

I certify this plat represents a true survey, based upon field measurements made under my supervision. All distances are expressed in feet and decimal parts thereof in accordance with Ohio Administrative Code 4733-37. Monuments were found or set as indicated.

Attest: *Michael D. Wilson* Date: September 23, 2009



APPROVED
 MADISON TOWNSHIP ZONING
 DATE: 9/21/09
 BY: *Debra J. Smith*

PLAT REQUIRED
 Approved by *Debra J. Smith*
 Lake County Planning Commission
 File No. 9/21/09
Debra J. Smith
 Planning Commission
 400-291-0050