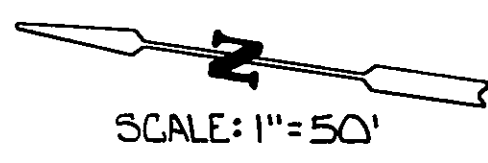
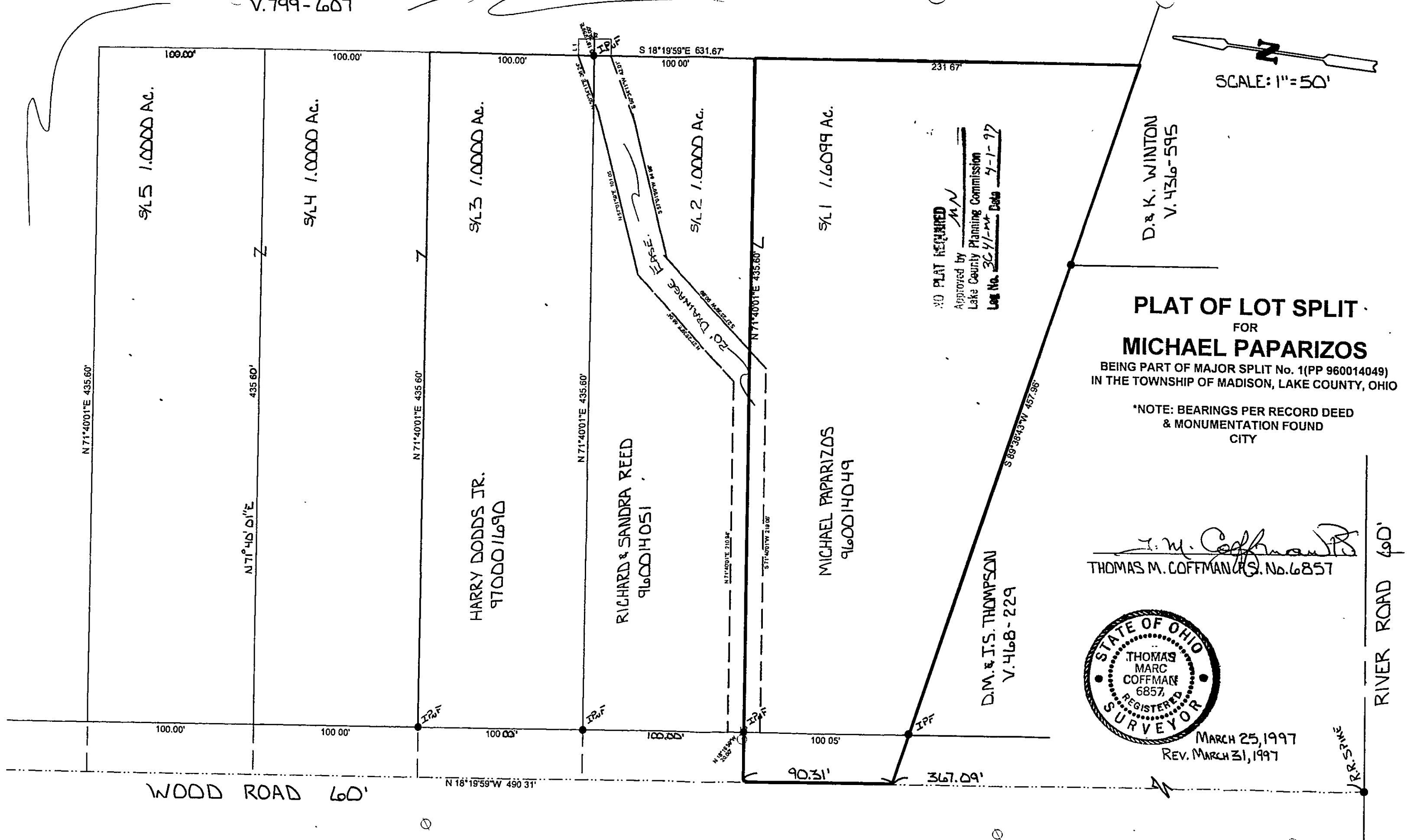


MICHAEL & CHRISTINE PAPANIZOS
V. 799-607



SCALE: 1"=50'




NO PLAT REQUIRED
Approved by MN
Lake County Planning Commission
Log No. 3C 41-1-1 Date 4-1-97

PLAT OF LOT SPLIT FOR MICHAEL PAPANIZOS

BEING PART OF MAJOR SPLIT No. 1 (PP 960014049)
IN THE TOWNSHIP OF MADISON, LAKE COUNTY, OHIO

*NOTE: BEARINGS PER RECORD DEED
& MONUMENTATION FOUND
CITY

Thomas M. Coffman
THOMAS M. COFFMAN (S. No. 6857)



MARCH 25, 1997
REV. MARCH 31, 1997

WOOD ROAD 60'

RIVER ROAD 60'

