


GRAPHIC SCALE



(IN FEET)
1 inch = 30 ft.

APPROVED AS NOTED
WILLOWICK BUILDING DEPT.

Signature _____

Date 1-24-08

Shoreland Circle (60')

CL/CL Mon.

Shoreland Circle (50')



NOTE: HOUSE DIMENSIONS AND FLOOR ELEVATIONS TO BE VERIFIED BY ARCHITECT & BUILDER.

NOTE: Backflow Preventor Required For Sanitary Connections.

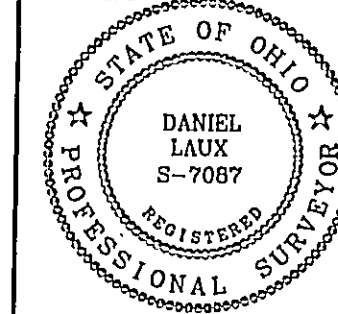
SITE PLAN FOR:
SUBLOT No.11, Add.#195
PPN: 28-A-041-N-00-011-0
SHORELAND CROSSINGS No.2
CITY OF WILLOWICK - LAKE COUNTY - OHIO

SURVEYOR CERTIFICATION


I HEREBY CERTIFY THAT I HAVE SURVEYED THE PREMISES AND PREPARED THE ATTACHED PLAT IN ACCORDANCE WITH THE PROVISIONS OF CHAPTER 4733-37 OF THE OHIO ADMINISTRATIVE CODE AND THE DIMENSIONS OF THE LOTS AND ROAD ARE IN FEET AND DECIMAL PARTS THEREOF, ALL OF WHICH ARE CORRECT TO THE BEST OF MY KNOWLEDGE AND BELIEF. IRON MONUMENTS OR PINS AS INDICATED WERE FOUND OR SET AS SHOWN HEREON.

Dan Laux 1/14/08
DANIEL LAUX P.S. #7087 DATE

STATE SEAL



STATE SEAL



DESIGN CERTIFICATION

THIS PLAN WAS PREPARED BY ME,
AND IS CORRECT TO THE BEST
OF MY KNOWLEDGE AND BELIEF.

Peter J. Knezevic 1-16-08
PETER J. KNEZEVIC, P.S.4499 DATE

"AS-BUILT" CERTIFICATION

I HEREBY CERTIFY THAT THE CIRCLED INFORMATION IS EXISTING AS OBTAINED ON THE SITE AND IS CORRECT TO THE BEST OF MY KNOWLEDGE AND BELIEF.

NAME

DATE

Prepared By:

PETER J. KNEZEVIC, P.S.
30102 Rickey Lane
Wickliffe, Ohio 44092
(440)944-3794

Prepared For:

B.R. Knez Construction, Inc.
3375 Blackmore Road
Perry Township, Ohio 44081
(440)259-0087

BENCHMARK:

B.M. = T.B.M Set On Top Of Hydrant
Located As Noted
Elevation 619.64

DATE: 1/15/08

SCALE: HOR. 1"=30'

VERT. 1"=0'

FILENAME: sublot 11.dwg

COMPUTER: S

CREW CHIEF: R.D.W.

CONTRACT No.

07067-S/L11

SHEET

OF

1 1

REVIEWED BY:

Polaris Engineering & Surveying, Inc.
CLN 1/23/08

Name

This Review is for general plan & design only and does not relieve the author of this drawing from professional responsibility for accuracy of design conformity to applicable ordinances and errors or omissions.



2 WORKING DAYS
BEFORE YOU DIG



CALL TOLL FREE 800-362-2764

OHIO UTILITIES PROTECTION SERVICE
NON-MEMBERS MUST BE CALLED DIRECT

EXISTING UNDERGROUND UTILITIES NOTE:

THE SIZE AND LOCATION, BOTH HORIZONTAL AND VERTICAL OF THE UNDERGROUND UTILITIES SHOWN HEREON, HAVE BEEN OBTAINED BY A SEARCH OF AVAILABLE RECORDS. VERIFICATION BY FIELD OBSERVATION HAS BEEN CONDUCTED WHERE PRACTICAL. HOWEVER, DESIGNER DOES NOT GUARANTEE THE COMPLETENESS NOR ACCURACY THEREOF.