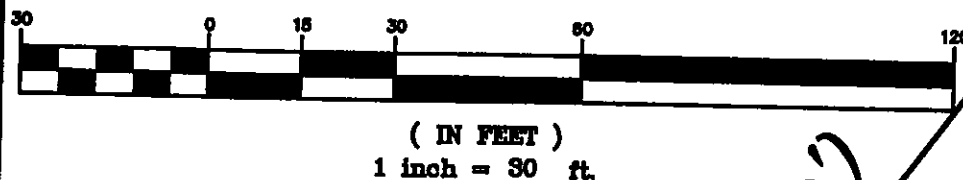


GRAPHIC SCALE



REVIEWED BY:

Polaris Engineering & Surveying, Inc.

Name Chk 7 Date 10/26/07

This Review is for general plan & scope only and does not relieve the author of these documents from professional responsibility for accuracy of design conformity to applicable ordinances and errors or omissions.

APPROVED AS NOTED
WILLOWICK BUILDING DEPT.

Signature [Signature]

Date 10-25-07



Stormwater Management
Approved as shown on

JAMES R. GILLS, P.E.

County Drainage Engineer



By L. S. Date 10/31/07

SITE PLAN FOR:
SUBLOT No.7, Add.#187
PPN: 28-A-041-N-00-007-0
SHORELAND CROSSINGS No.2
CITY OF WILLOWICK - LAKE COUNTY - OHIO

SURVEYOR CERTIFICATION

I HEREBY CERTIFY THAT I HAVE SURVEYED THE PREMISES AND PREPARED THE ATTACHED PLAT IN ACCORDANCE WITH THE PROVISIONS OF CHAPTER 4733-37 OF THE OHIO ADMINISTRATIVE CODE AND THE DIMENSIONS OF THE LOTS AND ROAD ARE IN FEET AND DECIMAL PARTS THEREOF, ALL OF WHICH ARE CORRECT TO THE BEST OF MY KNOWLEDGE AND BELIEF, IRON MONUMENTS OR PINS AS INDICATED WERE FOUND OR SET AS SHOWN HEREON.

[Signature] 10-6-07
DANIEL LAUX P.S. #7087 DATE



DESIGN CERTIFICATION

THIS PLAN WAS PREPARED BY ME,
AND IS CORRECT TO THE BEST
OF MY KNOWLEDGE AND BELIEF.

Peter J. Knezevic 10-1-07
PETER J. KNEZEVIC, P.S. #4499 DATE

"AS-BUILT" CERTIFICATION

I HEREBY CERTIFY THAT THE CIRCLED INFORMATION
IS EXISTING AS OBTAINED ON THE SITE
AND IS CORRECT TO THE BEST OF MY KNOWLEDGE
AND BELIEF.

NAME _____ DATE _____

Prepared By:
PETER J. KNEZEVIC, P.S.
30102 Rickey Lane
Wickliffe, Ohio 44092
(440)944-3794

Prepared For:
B.R. Knez Construction, Inc.
3375 Blackmore Road
Perry Township, Ohio 44081
(440)259-0087

BENCHMARK:

B.M. = T.B.M Set On Top Of Hydrant
Located As Noted
Elevation 820.75

DATE: 10-1-07
SCALE: HOR. 1"=30'
VERT. 1"=0'
FILENAME: sublot 7.dwg
COMPUTER: S
CREW CHIEF: _____

CONTRACT No.
07067-S/L 7
SHEET 1 OF 1

Shoreland Circle (60')

Lakewick Lane (60')

NOTE: HOUSE DIMENSIONS AND FLOOR ELEVATIONS TO BE VERIFIED BY ARCHITECT & BUILDER.

NOTE:
Backflow Preventor Required
For Sanitary Connections.
-Sump Pump Required.

EXISTING UNDERGROUND UTILITIES NOTE:
THE SIZE AND LOCATION, BOTH HORIZONTAL AND VERTICAL OF THE UNDERGROUND UTILITIES SHOWN HEREON, HAVE BEEN OBTAINED BY A SEARCH OF AVAILABLE RECORDS. VERIFICATION BY FIELD OBSERVATION HAS BEEN CONDUCTED WHERE PRACTICAL. HOWEVER, DESIGNER DOES NOT GUARANTEE THE COMPLETENESS NOR ACCURACY THEREOF.

2 WORKING DAYS
BEFORE YOU DIG
CALL TOLL FREE 800-362-2764
OHIO UTILITIES PROTECTION SERVICE
NON-MEMBERS MUST BE CALLED DIRECT