

**CONSTRUCTION SCHEDULE FOR EROSION CONTROL PLAN**

1. Establish silt fences and/or combination barriers at top of proposed fill sections and any proposed temporary storm water discharge ditches, to allow for filtering of all storm water exiting the site.
2. Install Construction Entrance.
3. Install combination barriers around all Manholes and Catch Basins as they are constructed.
4. Clear and grade the construction area as necessary.
5. Accomplish all rough grading required for cuts and fills, and for House and Utility requirements.
6. Begin House Construction
7. Temporary seed all disturbed areas outside of proposed House and driveway areas.
8. Install Underground Utilities - Sanitary Sewer Connection, Water Service, Electric, Phone, Cable.
9. Fine grade and seed entire project site.

**GENERAL NOTES:**

1. Project Bench Mark - Ex. Hydrant top of stem elevation = 618.84. Located at the intersection of Lake Shore Blvd. & Seaborn Drive.  
Bench Mark - Ex. Hydrant top of Stem elevation = 619.24. Located along Seaborn Drive at the future intersection across from units 41/42.
2. Proposed Drive ways shall be 6" Thick Concrete.
3. Permanent Down Spouts shall be connected to the storm sewer system.
4. Contractor shall field verify location and elevation of all existing lateral inverts that will service the proposed building prior to foundation excavation.
5. "Cleanout" refers to typical City Willowick Test Tee.
6. Home owners association will be responsible for future problems that may occur with only one sanitary and storm lateral per Triplex.
7. Contractor shall ensure positive storm drainage between buildings.


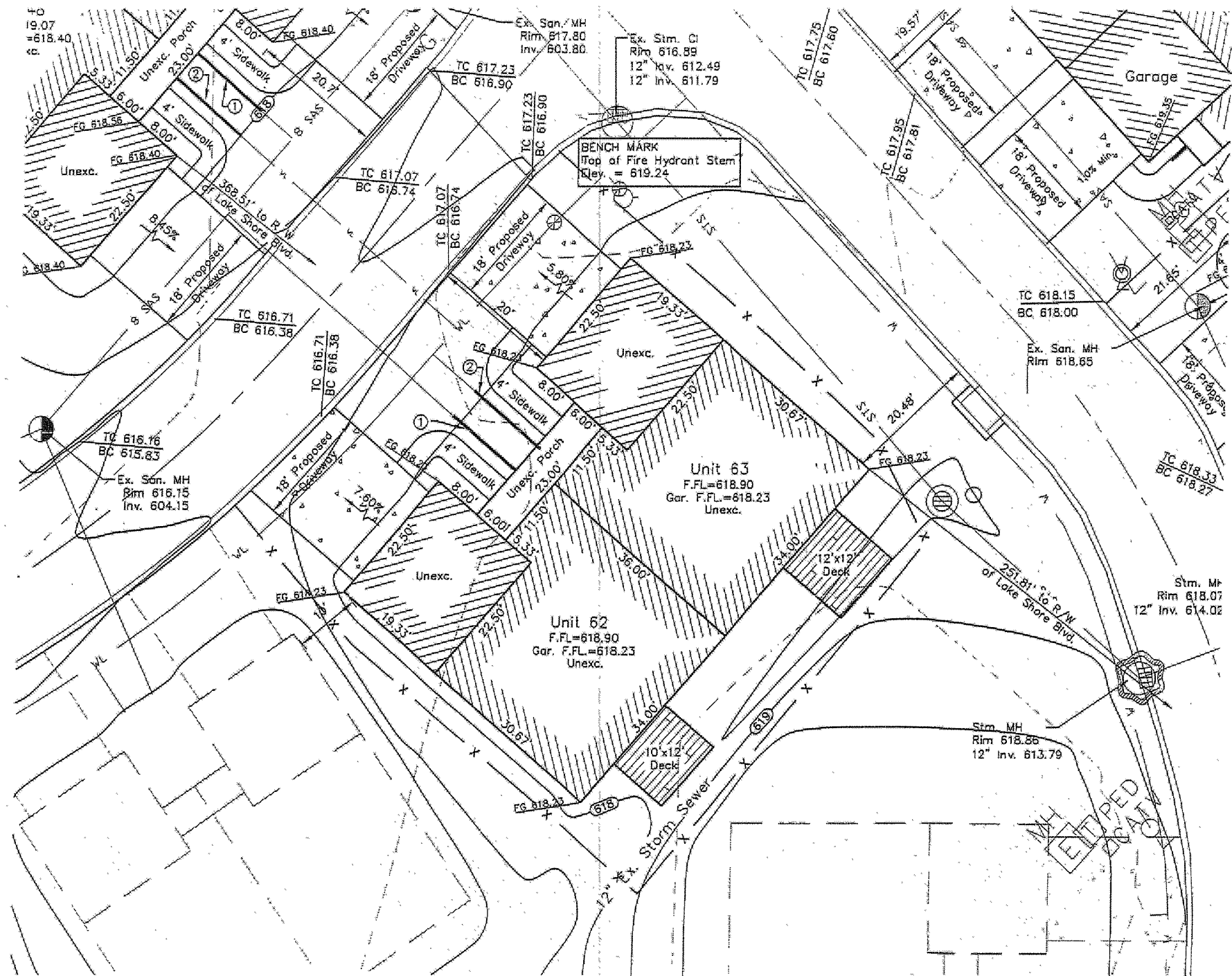
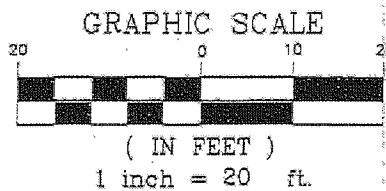
**CONTOUR LEGEND**

- - - Existing 1' Contours
- - - Existing 5' Contours
- Proposed 1' Contours
- Proposed 5' Contours


- ① 14' ~ 6" San. Conn. @ 1.0% Min. (Inv. @ Building = 614.00)
- ② 14' ~ 1" Water Conn.

**EROSION CONTROL SYMBOLS**

-  Filter Fabric Erosion Control
-  Silt Fence



Stormwater Management Plan  
Approved as shown and/or noted  
**JAMES R. GILLS, P.E.**  
County Drainage Engineer  
By R.J.P. Date 6/13/14



**Foresight Engineering Group**  
Engineers & Surveyors  
442 288-0010  
330 Cantonment Blvd., Unit F  
Chardon, Ohio 44024

SCALE: Horiz. 1"=20'	Verl. None
FILE NAME: Wapillon/StormPlan 62-63	
DATE: April 26, 2014	

LARIMAR LAKEFRONT NEIGHBORHOOD  
Condominium Units #62-#63  
City of Willowick - Lake County - Ohio  
Site Plan