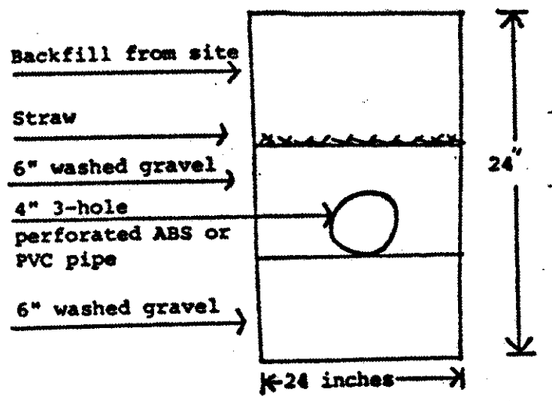

TYPICAL LEACHING TRENCH CROSS SECTION

* The standard leaching trench is 24 inches deep, however the trench can vary between 18 to 30 inches deep if necessary. Gravel requireme is standard - amount of backfill would vary.

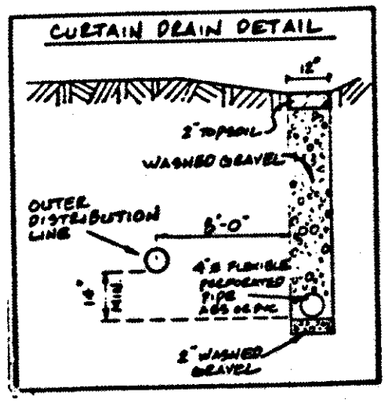

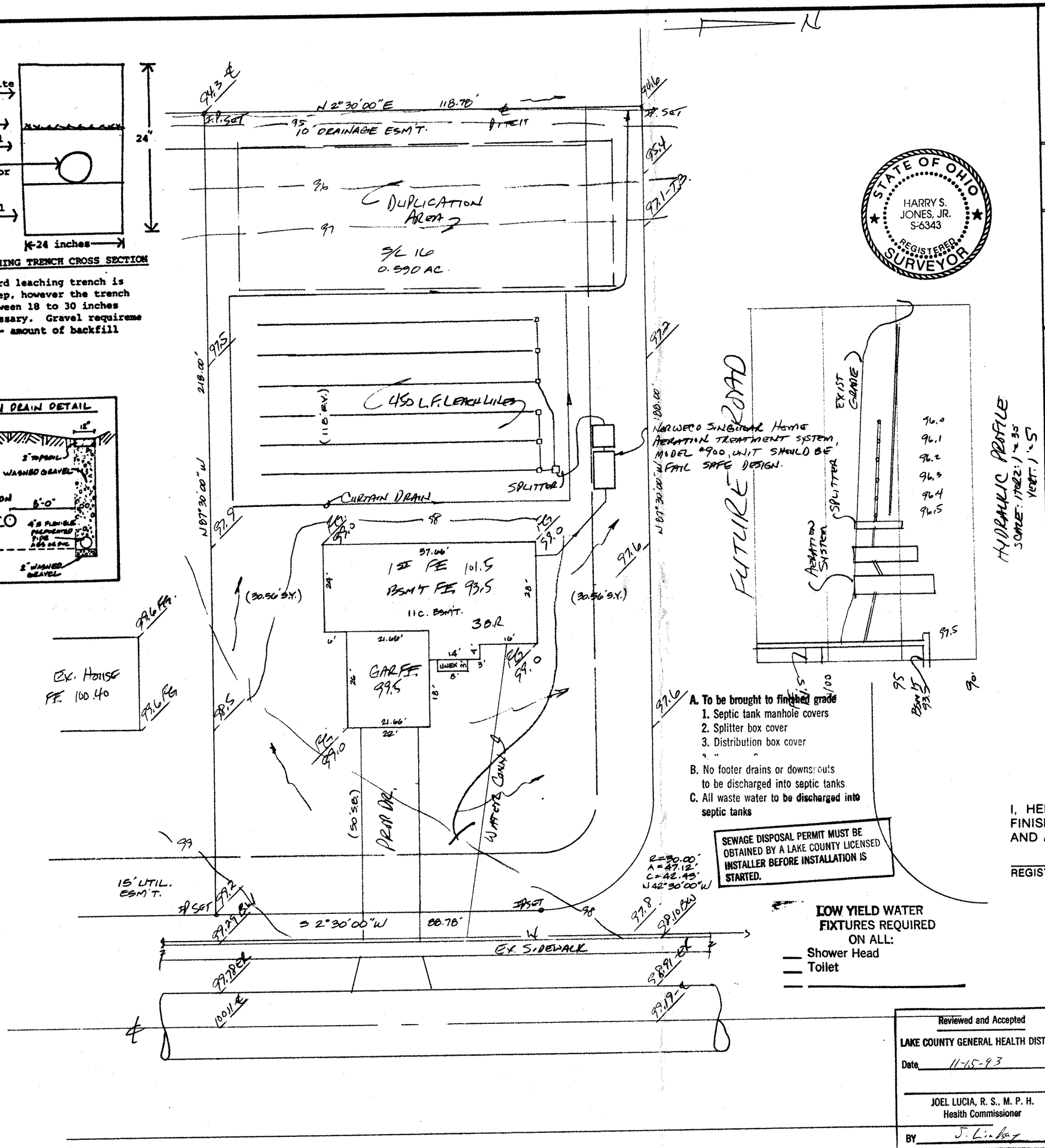

A. To be brought to finished grade
1. Septic tank manhole covers
2. Splitter box cover
3. Distribution box cover

B. No footer drains or downspouts to be discharged into septic tanks

C. All waste water to be discharged into septic tanks

SEWAGE DISPOSAL PERMIT MUST BE OBTAINED BY A LAKE COUNTY LICENSED INSTALLER BEFORE INSTALLATION IS STARTED.

LOW YIELD WATER FIXTURES REQUIRED ON ALL:
___ Shower Head
___ Toilet
___ _____

Reviewed and Accepted
LAKE COUNTY GENERAL HEALTH DISTRICT
Date 11-15-93
JOEL LUCIA, R. S., M. P. H.
Health Commissioner
BY J. Lindsay

STATE OF OHIO
HARRY S. JONES, JR.
S-6343
REGISTERED SURVEYOR

SITE PLAN

VILLAGE OF PERRY, LAKE COUNTY, OHIO

for: GRAND RIVER HOMES
CLIENT OWNER

ADDRESS STREET CITY ZIP

RUSTIC VILLAGE SUB. # 1 — SUBDIVISION	LOT
W-26 — VOL. — PG. NAME	TRACT
16 — SUBLOT NO.	VOLUME
GREEN RD. — STREET	PAGE
PERM. PARCEL NO.	STREET

LEGEND

SANITARY MANHOLE
STORM MANHOLE
INLET OR CATCH BASIN
HYDRANT
EXISTING CONTOURS
PROPOSED CONTOURS
EXIST. ELEV. 100.0 / 100.0 PROP. ELEV.
WATER VALVE (GAS)
WATER METER (GAS)
AS BUILT ELEVATION 100.0
INDICATES DIRECTION OF SURFACE DRAINAGE

REMARKS

ALL BOUNDARY DATA SHOWN WAS OBTAINED FROM (DEEDS, RECORDED SUBDIVISION PLAT OR OTHER PUBLIC RECORDS)

LOCATIONS AS SHOWN OF ADJACENT WELLS AND SEPTIC TANKS OBTAINED FROM LAKE COUNTY HEALTH DEPARTMENT

DESIGN CERTIFICATION

THIS PLAT WAS PREPARED BY ME, AND IS CORRECT TO THE BEST OF MY KNOWLEDGE AND BELIEF.

NAME SURVEYOR REGISTRATION NO.

CHECK LIST

NO. OF BEDROOMS
DIMENSIONS
BEARINGS
TIE TO NEAREST STREET
SUBLOT NO. PARCEL NO.
SURROUNDING OWNERS
BLDG. DIMENSIONS FIN. GR.
BLDG. TIES FL'R. GRADES
APRON TYPE WIDTH THICKNESS
SIDEWALK TYPE WIDTH THICKNESS
CULVERT TYPE DIA., LENGTH
ROCK OUTCROPPINGS
WATER MAIN SIZE, LOCATION
SAN. SEWER SIZE % GR. LOC.
SAN. MH. CAST. ELEV. INV. ELEV.
SAN. CONN. SIZE, LOC. DEPTH
STORM SEWER SIZE % GR. LOC.
STORM MH. CAST ELEV. INV. ELEV.
PAV'T TYPE GRADE CURBS
GAS LINE LOC. SIZE PRESSURE
SEPTIC TANK LOCATION & DUPLICATION AREA
WELL LOCATION
ISOLATION RADIUS FROM WELL

REVISIONS NO.	DATE	BY
1	11-15-93	HJ
2		
3		
4		
5		

PLAN PREPARED BY:
BABCOCK • JONES & ASSOCIATES, INC.
PAINESVILLE, OHIO

DRAWN BY D	SCALE 1" = 20'	PHONE NO. 357-1811
CHK'D. HJ	DATE 11-10-93	DRAWING NO. 93-239
CREW CHIEF KT	APP'D. HJ	

"AS BUILT" CERTIFICATION

I, HEREBY CERTIFY THAT THE CIRCLED GRADES ARE EXISTING FINISH GRADES CHECKED IN THE FIELD ON _____, 19___ AND ARE CORRECT TO THE BEST OF MY KNOWLEDGE AND BELIEF.

REGISTERED SURVEYOR REG. NO.

TBM - NAIL IN POWER POLE
ELEV. = 100.00

Grading Plan Approved as shown and/or noted
THOMAS P. GILLES, P.E.
Lake County Engineer
By GJH Date 11.16.93

"I, the undersigned hereby certify that this topography indicated by 6", 1' or 2' contours, and elevations shown hereon represent an actual field survey made by me on the 11th day of Nov, 1993 and that the elevations were taken at appropriate intervals and that as of that date they existed as indicated hereon."

Name Reg. No. #6343

583839