

UNIT INFO:
PAYTON MODEL
SLAB
3' EXTENSION (OPTION 'A')
FIREPLACE
12' x 16' PATIO/DECK

NOTE:
AN ALTERNATE SOURCE OF POWER SHALL
BE PROVIDED FOR THE SUMP PUMP ON ALL
UNITS THAT REQUIRE SUMP PUMPS.

"AS-BUILT" CERTIFICATION

I HEREBY CERTIFY THAT THE CIRCLED
INFORMATION IS EXISTING AS OBTAINED ON
THE SITE AND IS
CORRECT TO THE BEST OF MY KNOWLEDGE
AND BELIEF.

I ALSO HEREBY CERTIFY THAT AS OF THAT
DATE EROSION CONTROL ITEMS WERE IN
PLACE PER THE APPROVED SITE PLAN.

DATE NAME

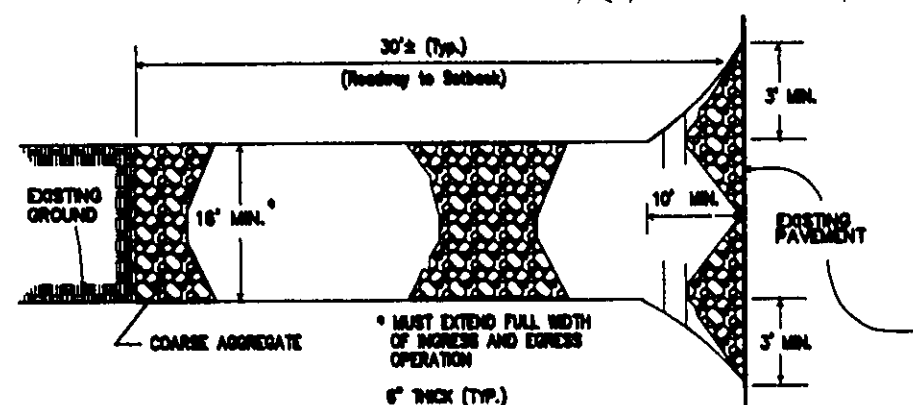
SITE PLAN GENERAL NOTES:
SEE IMPROVEMENT PLANS FOR THE LANDING
AT DUGAN'S FARM CONDO, PHASE 2, FOR
EROSION CONTROL AND GRADING ITEMS.

THE CONDOMINIUM BOUNDARY MUST BE
STAKED TO CONFIRM BUILDING LOCATIONS.

DRIVEWAYS SHALL BE 6" THICK AND HAVE
3' FLARES ON EACH SIDE.

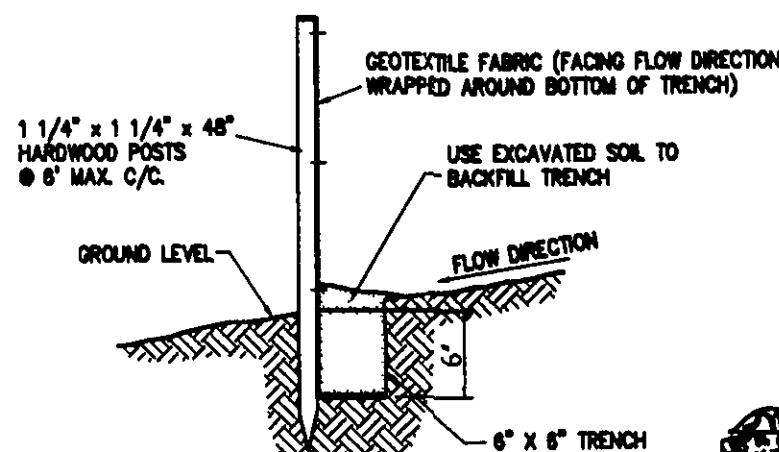
F.G. = ELEVATION OF GARAGE FLOOR AT
FRONT OF GARAGE.

000.00 = SPOT ELEVATIONS




STONE CONSTRUCTION ENTRANCE

NO SCALE



SILT FENCE
TYPICAL CROSS SECTION

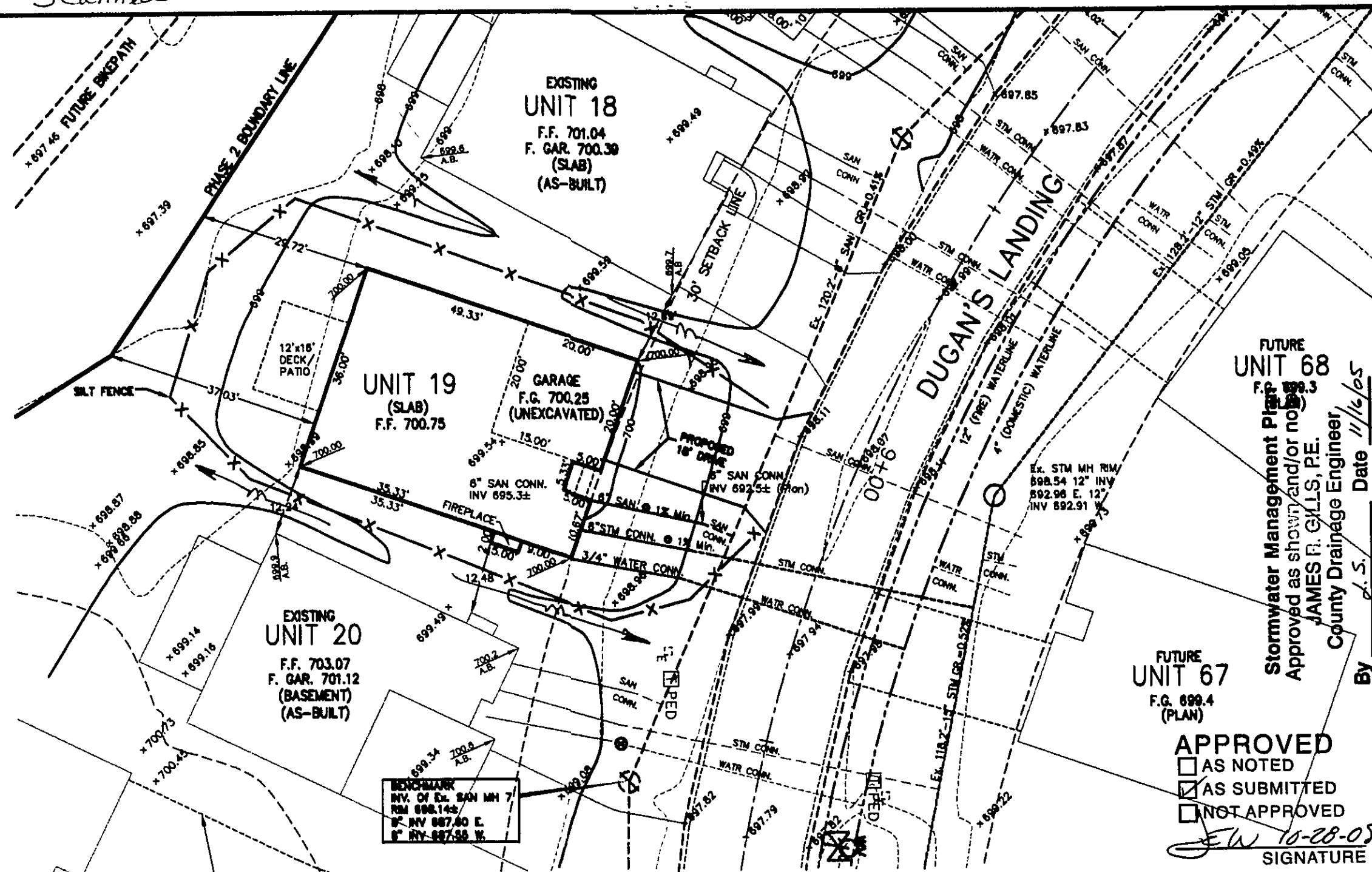


I, THE UNDERSIGNED, HEREBY CERTIFY THAT THIS
TOPOGRAPHY, INDICATED BY 6", 1", OR 2" CONTOURS,
AND ELEVATIONS SHOWN HEREON, REPRESENT AN
ACTUAL FIELD SURVEY MADE BY ME ON THE 28th
DAY OF SEPTEMBER, 2003, AND THAT THE ELEVATIONS
WERE TAKEN AT APPROPRIATE INTERVALS AND THAT AS
OF THAT DATE THEY EXISTED AS INDICATED HEREON.

Dustin R. Keeney 10/27/05
DUSTIN R. KEENEY, P.E. # 85515

2 WORKING DAYS
BEFORE YOU DIG
CALL TOLL FREE 800-362-2764
THIS UTILITIES PROTECTION SERVICE
NON-MEMBERS MUST BE CALLED DIRECT

EXISTING UNDERGROUND UTILITIES NOTE:
THE SIZE AND LOCATION, BOTH HORIZONTAL AND VERTICAL
OF THE UNDERGROUND UTILITIES SHOWN HEREON, HAVE BEEN
OBTAINED BY A SEARCH OF AVAILABLE RECORDS. VERIFICATION
BY FIELD OBSERVATION HAS BEEN CONDUCTED WHERE PRACTICAL.
HOWEVER, POLARIS ENGINEERING & SURVEYING, INC. DOES NOT
GUARANTEE THE COMPLETENESS NOR ACCURACY THEREOF.



polaris
POLARIS ENGINEERING
& SURVEYING, INC.
34800 CHARDON ROAD
SUITE D
WILLOUGHBY HILLS, OH 44094
(440) 944-4433
(440) 944-3722 (Fax)
www.polaris-es.com

DATE: 10/27/05
SCALE: HOR. 1"=20'
VERT. 1"=2'
FILENAME: 102705-10-18
TAB: UNIT 18
CREW CHIEF: JES

SITE PLAN FOR:
SUBLOT No. 19
(3944 Dugan's Landing)
The Landing At Dugan's Farm
Condo, Phase 2
PERRY VILLAGE - LAKE COUNTY - OHIO

OWNER:
DUGAN'S LANDING, LLC
P.O. BOX 949
CHARDON, OHIO 44024
PHONE: (440) 384-6401
FAX: (440) 384-5780
CONTACT:
Bill Johnson

CONTRACT No.
03519
SHEET 1 OF 1