SITE PLAN

PERRY TWP., LAKE COUNTY, OHIO

for: THE McGUIRES
CLIENT OWNER

ADDRESS STREET CITY ZIP

WELLINGTON RIDGE EST		LOT	TRACT
SUBDIVISION	13-35 VOL. NAME	VOLUME	PAGE
2	WELLINGTON RD.		
SUBLOT NO.	STREET	PERM. PARCEL NO.	STREET

LEGEND

SANITARY MANHOLE
STORM MANHOLE
INLET OR CATCH BASIN
HYDRANT
EXISTING CONTOURS
PROPOSED CONTOURS
EXIST. ELEV. 100.0 / 100.0 PROP. ELEV.
WATER VALVE (GAS)
WATER METER (GAS)
AS BUILT ELEVATION 100.0
INDICATES DIRECTION OF SURFACE DRAINAGE

REMARKS

ALL BOUNDARY DATA SHOWN WAS OBTAINED FROM (DEEDS, RECORDED SUBDIVISION PLAT OR OTHER PUBLIC RECORDS)

LOCATIONS AS SHOWN OF ADJACENT WELLS AND SEPTIC TANKS OBTAINED FROM LAKE COUNTY HEALTH DEPARTMENT

DESIGN CERTIFICATION

THIS PLAT WAS PREPARED BY ME, AND IS CORRECT TO THE BEST OF MY KNOWLEDGE AND BELIEF.

NAME SURVEYOR REGISTRATION NO.

CHECK LIST

NO. OF BEDROOMS
DIMENSIONS
BEARINGS
TIE TO NEAREST STREET
SUBLOT NO. PARCEL NO.
SURROUNDING OWNERS
BLDG. DIMENSIONS FIN. GR.
BLDG. TIES FL'R. GRADES
APRON TYPE WIDTH THICKNESS
SIDEWALK TYPE WIDTH THICKNESS
CULVERT TYPE DIA., LENGTH
ROCK OUTCROPPINGS
WATER MAIN SIZE, LOCATION
SAN. SEWER SIZE % GR. LOC.
SAN. MH. CAST. ELEV. INV. ELEV.
SAN. CONN. SIZE, LOC. DEPTH
STORM SEWER SIZE % GR. LOC.
STORM MH. CAST ELEV. INV. ELEV.
PAV'T TYPE GRADE CURBS
GAS LINE LOC. SIZE PRESSURE
SEPTIC TANK LOCATION & DUPLICATION AREA
WELL LOCATION
ISOLATION RADIUS FROM WELL

REVISIONS		
NO.	DATE	BY
1	6/23/92	LJS
2		
3		
4		
5		

PLAN PREPARED BY:
BABCOCK • JONES & ASSOCIATES, INC.
PAINESVILLE, OHIO

DRAWN BY	SCALE 1" = 30'	PHONE NO. 357-1811
CHK'D.	DATE 4-17-92	DRAWING NO. 89-035-02
CREW CHIEF KJ	APP'D.	

STATE OF OHIO
HARRY S. JONES, JR.
S-6343
REGISTERED SURVEYOR

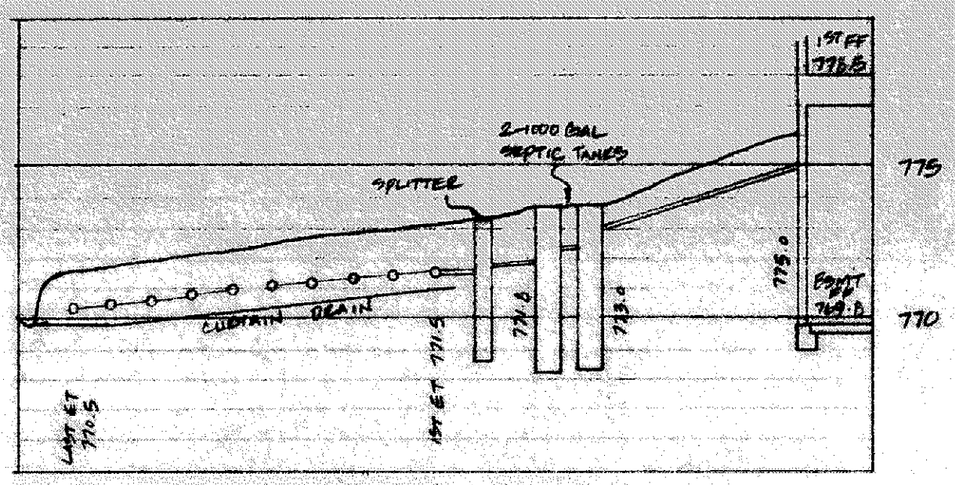

HYDRAULIC PROFILE
HORZ: 1"=30', VERT: 1"=5

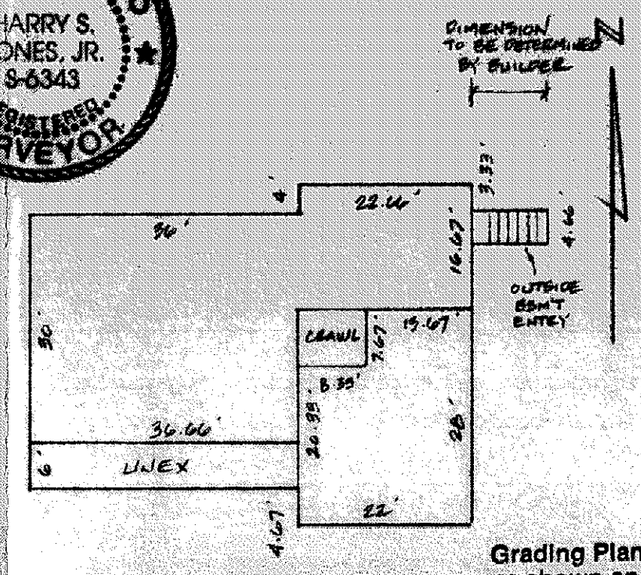

Grading Plan Approved as shown and/or noted
THOMAS P. GILLES, P.E.
Lake County Engineer
By GJH Date 6/29/92

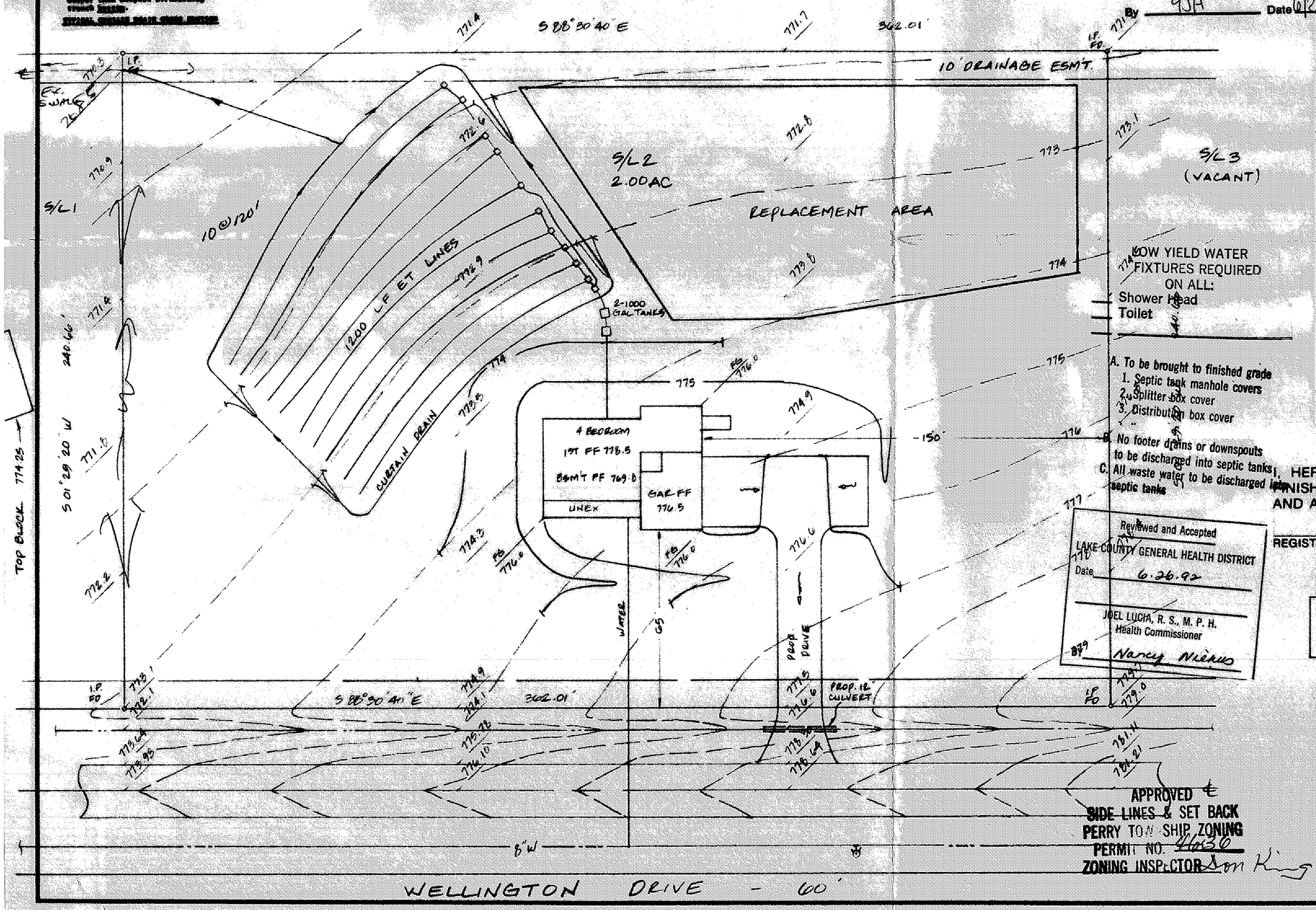

A. To be brought to finished grade
1. Septic tank manhole covers
2. Splitter box cover
3. Distribution box cover

B. No footer drains or downspouts to be discharged into septic tanks

C. All waste water to be discharged into septic tanks

Reviewed and Accepted
LAKE COUNTY GENERAL HEALTH DISTRICT
Date 6.26.92
JOEL LUCIA, R. S., M. P. H.
Health Commissioner
By Nancy Niemo

APPROVED
SIDE LINES & SET BACK
PERRY TOWNSHIP ZONING
PERMIT NO. 4036
ZONING INSPECTOR Don King

"AS BUILT" CERTIFICATION

I, HEREBY CERTIFY THAT THE CIRCLED GRADES ARE EXISTING FINISH GRADES CHECKED IN THE FIELD ON _____, 19 ____ AND ARE CORRECT TO THE BEST OF MY KNOWLEDGE AND BELIEF.

REGISTERED SURVEYOR REG. NO.

BENCHMARK: TOP OF HYDRANT S/L 21, 785.38

SEWAGE DISPOSAL PERMIT MUST BE OBTAINED BY A LAKE COUNTY LICENSED INSTALLER BEFORE INSTALLATION IS STARTED.

"I, the undersigned hereby certify that this topography indicated by 6", 1' or 2' contours, and elevations shown hereon represent an actual field survey made by me on the 16th day of APRIL, 19 92 and that the elevations were taken at appropriate intervals and that as of that date they existed as indicated hereon."

Harry Jones
Name
S-6343
Reg. No.