SHEET 1 OF 1

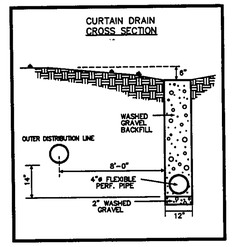

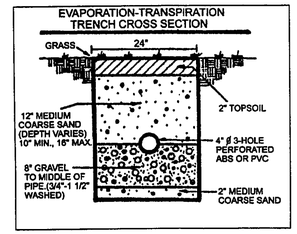

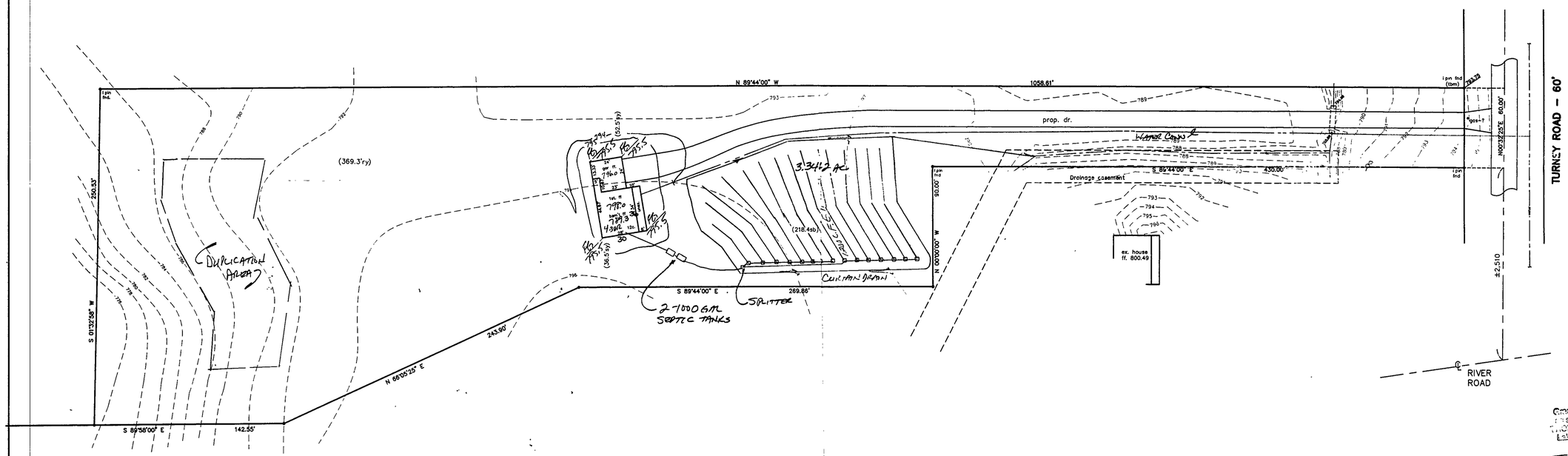

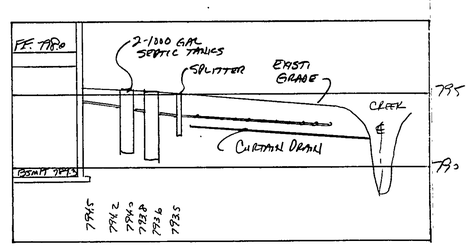

HYDRAULIC PROFILE
HORZ: 1"=40' VERT: 1"=5'

Grading Plan Approved as shown and/or noted
THOMAS P. GILLES, P.E.
Lake County Engineer
By TAM Date 7/9/99

APPROVED
SIDE LINES & SET BACK
PERRY TOWNSHIP ZONING
PERMIT NO. 68864
ZONING INSPECTOR

"I, the undersigned hereby certify that this topography indicated by 6", 1', or 2' contours, and elevations shown hereon represent an actual field survey made by me on the 3rd day of May, 1999 and that the elevations were taken at appropriate intervals and that as of that date they existed as indicated hereon."

Name #6343 Reg. No.

TBM–IRON PIN FOUND
ELEV.=793.75

STATE OF OHIO
HARRY V. JONES JR.
S-6343
REGISTERED
PROFESSIONAL SURVEYOR

REV NO.	DESCRIPTION	DATE	BY	CHK'D

BABCOCK, JONES AND ASSOCIATES, INC
CIVIL ENGINEERS – SURVEYORS – LAND PLANNERS
PAINESVILLE OHIO 44077

DATE	5/3/99
DESIGN BY	H.J.
DRAWN BY	T.R.
APPROVED BY	H.J.

SITE PLAN
FOR
MALKAMAKI BUILDERS
S/L 104 TURNEY ROAD
PERRY TOWNSHIP LAKE COUNTY

SCALE	1"=40'
JOB NO	99-124
SHEET	1 OF 1