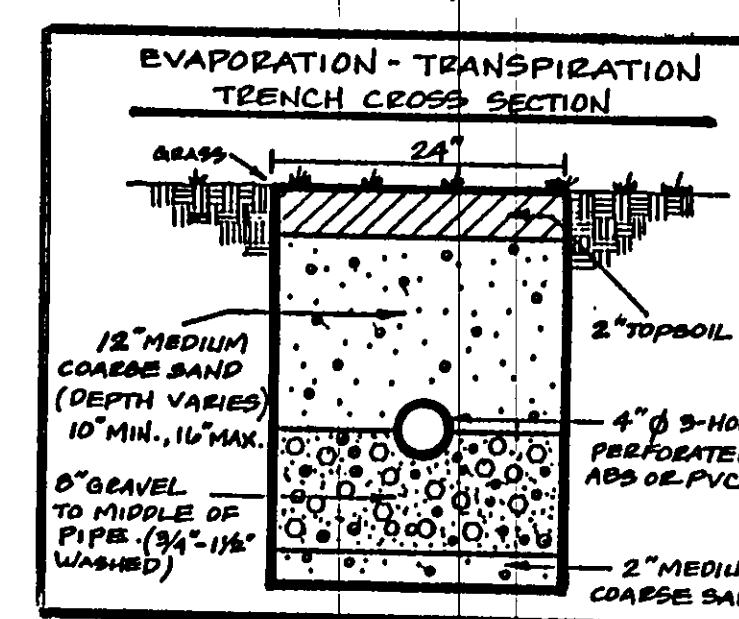
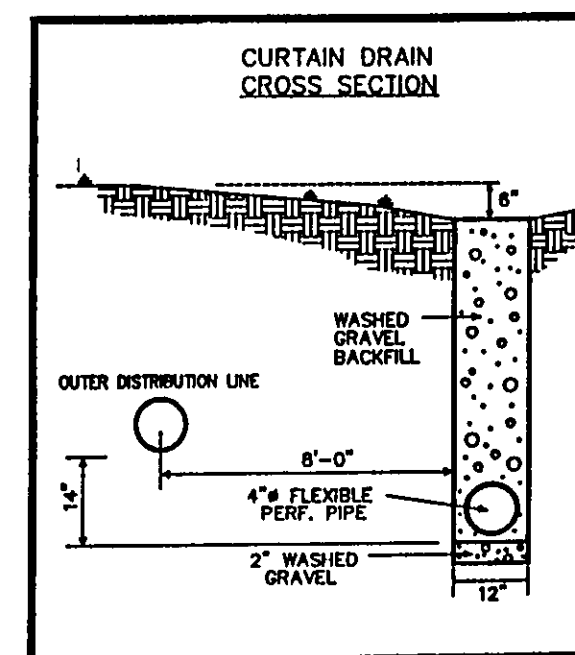


Grading Plan Approved  
as shown and/or noted  
JAMES R. GILLS, P.E.  
Lake County Engineer

By *JMG* Date 2/13/03

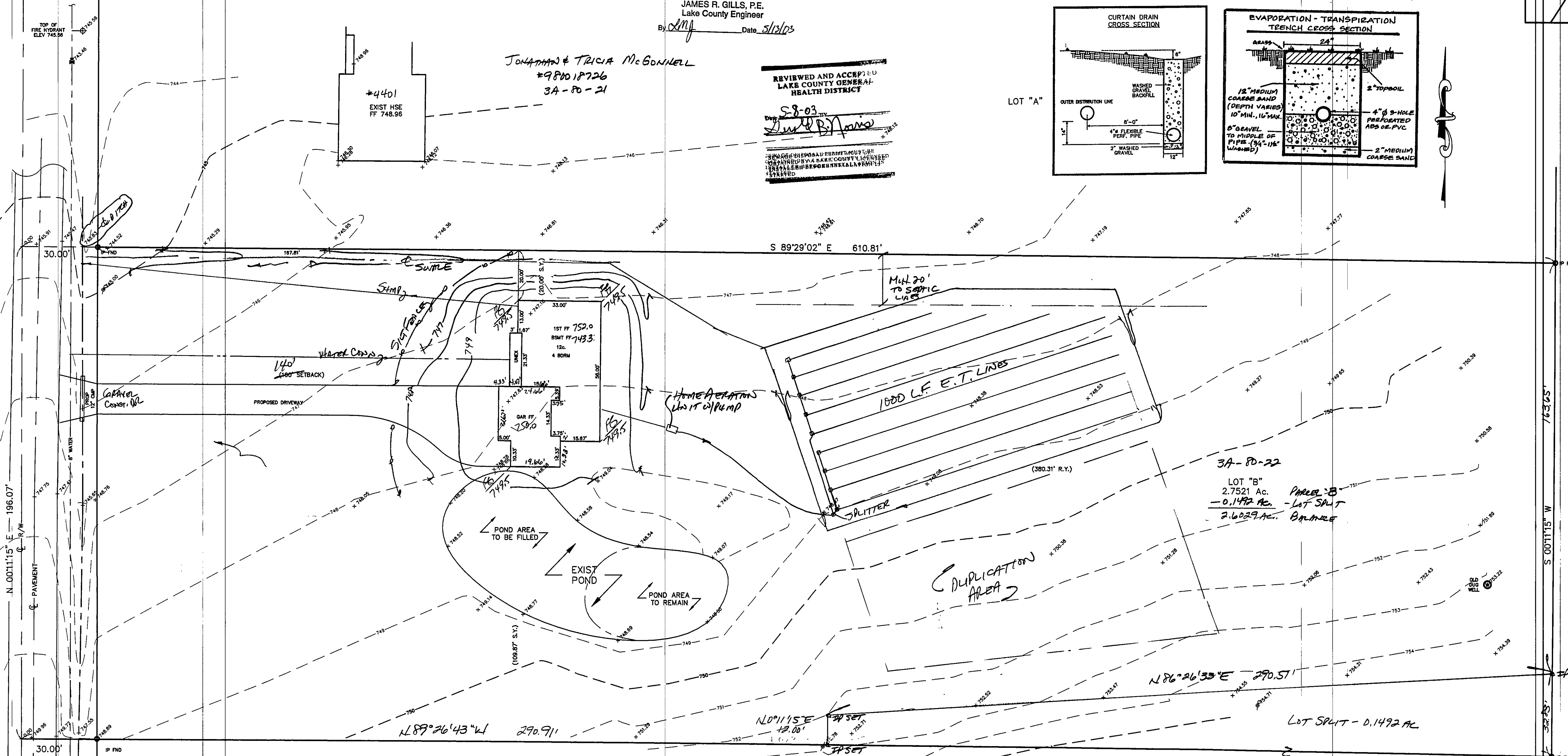
JONATHAN & TRICIA McCONNELL  
\*980018726  
3A-80-21

REVIEWED AND ACCEPTED  
LAKE COUNTY GENERAL  
HEALTH DISTRICT  
S-8-03  
*D. J. ...*  
I HEREBY SPECIALLY PERMIT YOU TO BE  
CONSIDERED AS A LAKE COUNTY LICENSED  
INSTALLER OF SEWER LINES FOR THE  
PURPOSES OF THIS PLAN.

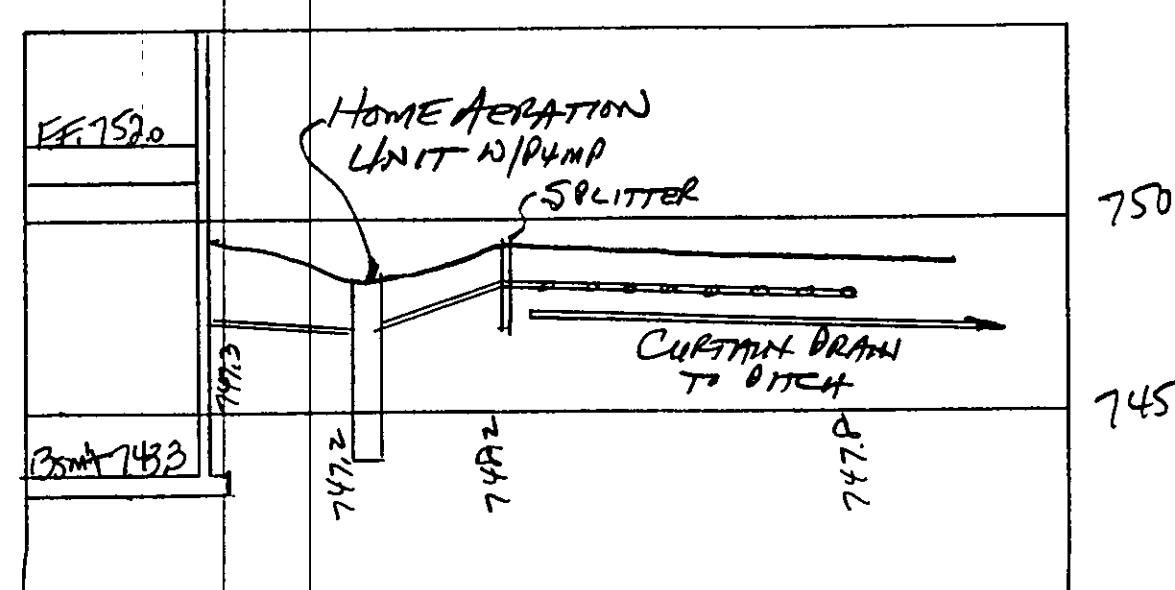


LOT "A"

TURNERY ROAD - 60'

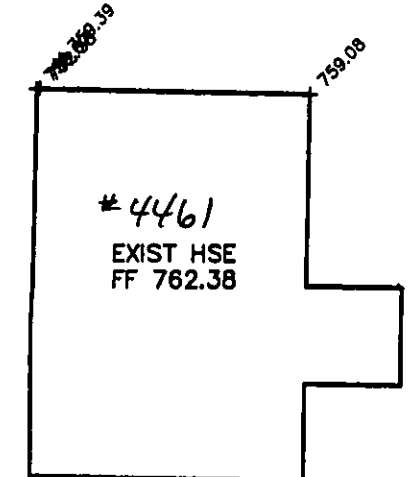


3A-80-22  
LOT "B"  
2.7521 Ac. Parcel B  
- 0.1492 Ac. - Lot Split  
2.6029 Ac. Balance



HYDRAULIC PROFILE  
HORIZ: 1" = 2' VERT: 1" = 5'


DORLAND & PRISCILLA ROMANO  
\*980021437  
3A-80-18



"I, the undersigned hereby certify that this topography indicated by 6", 1' or 2' contours, and elevations shown hereon represent an actual field survey made by me on the 12th day of FEB 2003 and that the elevations were taken at appropriate intervals and that as of that date they existed as indicated hereon."  
*James R. Gills* 60343  
Name Reg. No.

TBM - HUB SET  
ELEV - 744.48

EXISTING UTILITIES NOTE:  
THE SIZE AND LOCATION, BOTH HORIZONTAL AND VERTICAL OF THE UNDERGROUND UTILITIES SHOWN HEREON, HAVE BEEN OBTAINED BY A SEARCH OF AVAILABLE RECORDS. VERIFICATION BY FIELD OBSERVATION HAS BEEN CONDUCTED WHERE PRACTICAL. HOWEVER, BABCOCK, JONES AND ASSOCIATES, INC. DOES NOT GUARANTEE THE COMPLETENESS NOR ACCURACY THEREOF.



REV. NO.	DESCRIPTION	DATE	BY	CHK'D
1	ADDED HOUSE	2/20/03	B.P.	H.J.
2	LOT LINE ADJUSTMENT	4/7/03	HJ	HJ
3	PROPOSED DRIVEWAY	4/16/03	HJ	HJ
4	PROPOSED SEPTIC	5/1/03	HJ	HJ

**bj** BABCOCK, JONES AND ASSOCIATES, INC  
CIVIL ENGINEERS - SURVEYORS - LAND PLANNERS  
PAINESVILLE OHIO 44077

DATE	2/13/03
DESIGN BY	H.J.
DRAWN BY	B.P.
APPROVED BY	H.J.

SITE PLAN  
FOR  
KNEZ CONSTRUCTION  
LOT "B" TURNERY ROAD  
LAKE COUNTY STATE OF OHIO

SCALE	1" = 20'
JOB NO.	05-017
SHEET	1
OF	1