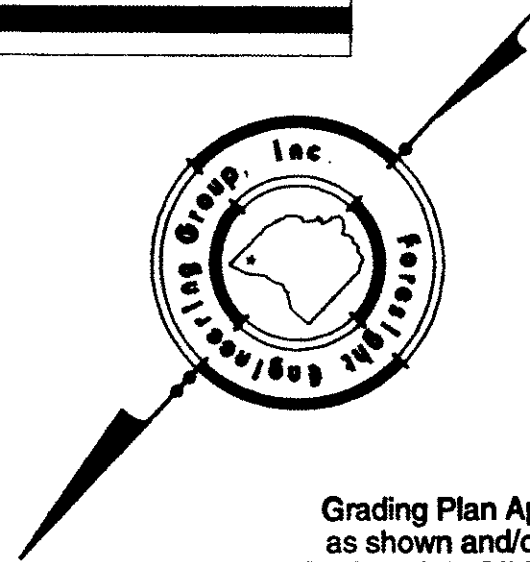
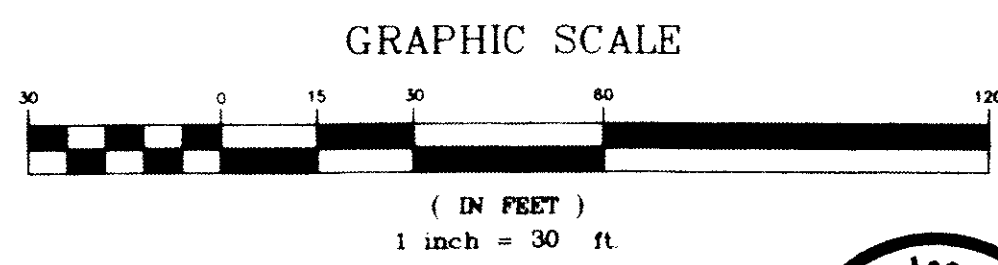


HYDRAULIC PROFILE  
1"=30' Horiz. 1"=6' Vert

SYMBOL LEGEND	
	Iron Pin Monument Found
	Ex. Gas Valve
	Iron Pin Set
	Ex. Catch Basin
	Ex. Tree
	Ex. Water Service Valve
	Ex. Fire Hydrant
	Ex. Telephone Ped.
	Ex. Electric Box
	Ex. Cable TV Box
	Iron Pin Found
	Prop. Drainage Flow Direction
	Ex. Manhole
	Ex. Pine
	Ex. Water Valve

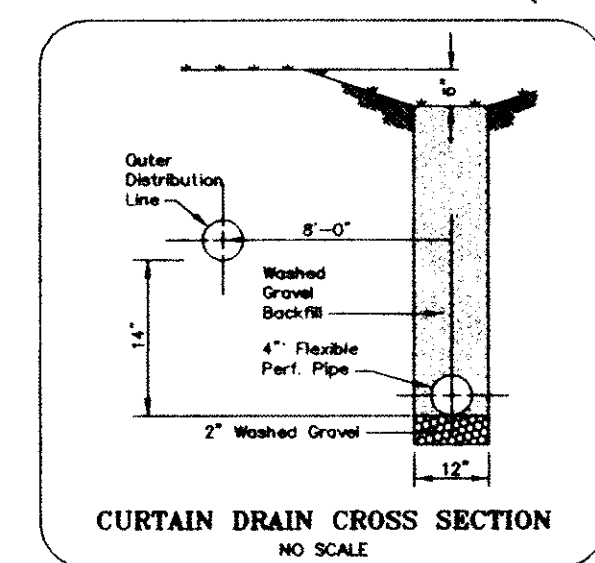
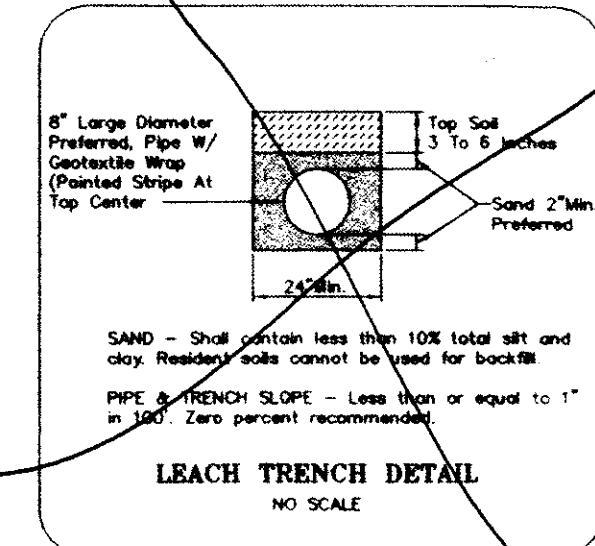


Grading Plan Approved  
as shown and/or noted  
THOMAS P. GILLES, P.E.  
Lake County Engineer

By JSJ Date 8-27-97

ROOF DRAINS  
SHALL DISCHARGE  
TO SPLASH BLOCKS.

HOUSE ELEVATIONS
F.F.I. 722.00
8' Paired Basement Walls Basement F.F.I. 713.33
Garage F.F.I. 720.00
Exterior FG 720.0



# SITE PLAN

for : McCullough Builder  
CLIENT  
P.O. Box 349 Perry Oh 44081  
ADDRESS CITY STATE ZIP

17 South Perry Pines  
SUBLOT No. SUBDIVISION NAME VOL. PAGE  
Perry Ohio  
LOT TRACT CITY STATE

**Foresight Engineering Group**  
Engineers & Surveyors  
214 28th St. S.W.  
Perry, Ohio 44084


## DESIGN CERTIFICATION

This Site Plan was prepared by Foresight Engineering Group, Inc., and is correct to the best of my knowledge and belief.

Sh. A. R.  
NAME

## CHECK LIST

LOT DIMENSIONS & BEARINGS  
TIE TO NEAREST STREET  
SUBLOT No. (PARCEL No.)  
SURROUNDING OWNERS  
BUILDING DIMENSIONS  
SETBACK, SIDEYARD, REARYARD  
FINISH GRADES  
DRIVE & APRON TYPE, WIDTH, THICKNESS  
SIDEWALK TYPE, WIDTH, THICKNESS  
CULVERT TYPE, DIAM., LENGTH  
WATER MAIN SIZE, LOCATION  
SAN. SEWER SIZE, % GRADE, LOC.  
SAN. MH. CAST. ELEV., INV. ELEV.  
SAN. CONN. SIZE, % GRADE, LOC.  
STORM SEWER SIZE, % GRADE, LOC.  
STORM MH. CAST. ELEV., INV. ELEV.  
PAV'T TYPE, GRADE, CURBS  
GAS LINE LOC., SIZE  
SEPTIC SYSTEM & DUPLICATION  
WELL LOCATION & ISOLATION RADIUS



STATE SEAL

## "AS BUILT" CERTIFICATION

I hereby certify that the circled information is existing as obtained on the site \_\_\_\_\_ 19\_\_\_\_ and is correct to the best of my knowledge and belief.

NAME \_\_\_\_\_

SCALE : 1" = 30'	1	Rev. per Lake Co Health Dept.
FILE NAME: I:\MCC19703\topo	2	
DATE : August 20, 1997	3	

## BENCHMARK:

Top stem of fire hydrant located opposite S/L 17 - EL. 717.74

"I, the undersigned hereby certify that this topography, indicated by 6", 1" or 2" contours, and the elevations shown hereon represent an actual field survey made by Foresight Engineering Group, Inc. on the 24th day of July 1997 and that the elevations were taken at appropriate intervals and that as of that date they existed as indicated hereon."

Sh. A. R.  
NAME

2 WORKING DAYS  
BEFORE YOU DIG  
CALL TOLL FREE 800-362-2764  
OHIO UTILITIES PROTECTION BOARD

## EXISTING UNDERGROUND UTILITIES NOTES:

The location both horizontal and vertical of the underground utilities shown hereon, have been obtained by a diligent and comprehensive search of available records. Verification by field observation, has been conducted where practical. However, Foresight Engineering Group, Inc. does not guarantee the completeness nor accuracy thereof.



REVIEWED AND ACCEPTED  
LAKE COUNTY GENERAL  
HEALTH DISTRICT

Date 8/25/97 BY Danillal  
See Attached x Section  
for Leach Trench

SEWAGE DISPOSAL PERMIT MUST BE  
OBTAINED BY A LAKE COUNTY LICENSED  
INSTALLER BEFORE INSTALLATION IS  
STARTED.