

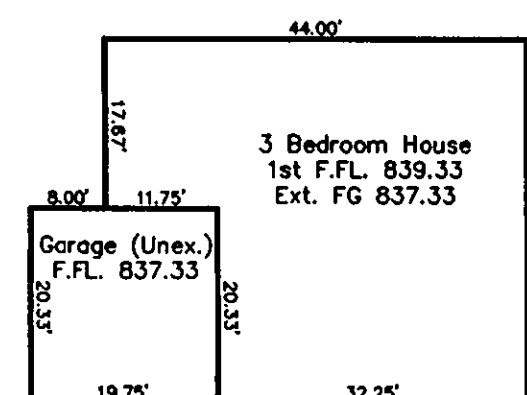
Hydraulic Profile

S/L 16
Silver Ash Farms Sub

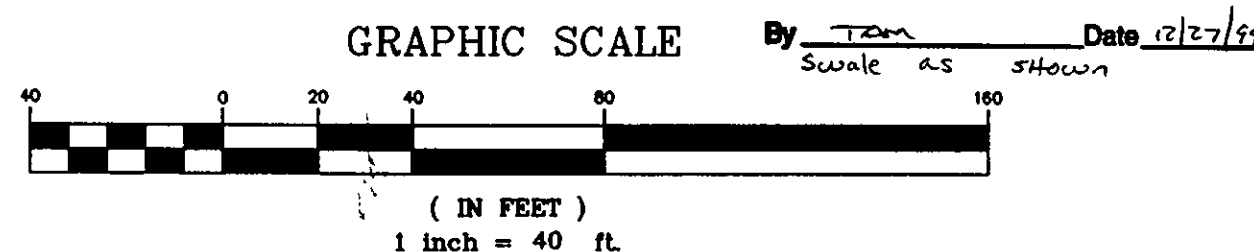
REVIEWED AND ACCEPTED
LAKE COUNTY GENERAL
HEALTH DISTRICT

Date 12-9-99 BY Dwight B. Norris

**SEWAGE DISPOSAL PERMIT MUST BE
OBTAINED BY A LAKE COUNTY LICENSED
INSTALLER BEFORE INSTALLATION IS
STARTED**



**Grading Plan Approved
as shown and/or noted
THOMAS P. GILLES, P.E.
Lake County Engineer**



APPROVED
MADISON TOWNSHIP ZONING

DATE 12/20/99

BY 11A 16524

SITE PLAN

for : J.W. Betteley Building, Inc.
CLIENT
411 N. State Street Painesville OH 44077
ADDRESS CITY STATE ZIP

S/L 15 Silver Ash Subdivision
 SUBLOT No. SUBDIVISION NAME VOL. PAGE
Madison Twp. Ohio
 LOT TRACT CITY STATE

Foresight Engineering Group
440 286-1010
440 286-1034 fax
320 Center Street, Unit F
Chardon, Ohio 44024

**Engineers &
Surveyors**


DESIGN CERTIFICATION

This Site Plan was prepared by Foresight Engineering Group, Inc.,
and is correct to the best of my knowledge and belief.

SLA R
NAME

CHECK LIST

LOT DIMENSIONS & BEARINGS
TIE TO NEAREST STREET
SUBLOT No. (PARCEL No.)
SURROUNDING OWNERS
BUILDING DIMENSIONS
SETBACK, SIDEYARD, REARYARD
FINISH GRADES
DRIVE & APRON TYPE, WIDTH, THICKNESS
SIDEWALK TYPE, WIDTH, THICKNESS
CULVERT TYPE, DIAM, LENGTH
WATER MAIN SIZE, LOCATION
SAN. SEWER SIZE, % GRADE, LOC.
SAN. MH. CAST. ELEV., INV. ELEV.
SAN. CONN. SIZE, % GRADE, LOC.
STORM SEWER SIZE, % GRADE, LOC.
STORM MH. CAST. ELEV., INV. ELEV.
PAV'T TYPE, GRADE, CURBS
GAS LINE LOC., SIZE
SEPTIC SYSTEM & DUPLICATION
WELL LOCATION & ISOLATION RADIUS



STATE SEAL

"AS BUILT" CERTIFICATION

I hereby certify that the circled information is existing as
obtained on the site _____ 19____ and is
correct to the best of my knowledge and belief.

NAME _____

SCALE : 1" = 50'

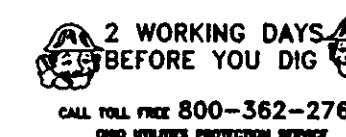
FILE NAME:
I:\Bet19903\sl15

DATE : Oct. 11, 1999

BENCHMARK: Top of Iron pin = 836.12

"I, the undersigned hereby certify that this topography, indicated by 6", 1' or 2' contours, and the elevations shown hereon represent an actual field survey made by Foresight Engineering Group, Inc. on the 4 day of October 19 99 and that the elevations were taken at appropriate intervals and that as of that date they existed as indicated hereon."

NAME SLR



EXISTING UNDERGROUND UTILITIES NOTES:
The location both horizontal and vertical of the underground utilities shown herein, have been obtained by a diligent and comprehensive search of available records. Verification by field observation, has been conducted where practical. However, Foresight Engineering Group, Inc. does not guarantee the completeness nor accuracy thereof.