

SITE PLAN

Perry Township, Lake County, Ohio

for: **Melissa West** CLIENT OWNER

3513 ADDRESS STREET CITY ZIP

SUBDIVISION VOL.-PG. NAME TRACT LOT STREET

SUBLOT NO. SHEPARD ROAD VOL.-PG. PERM. PARCEL NO.

DESIGN CERTIFICATION

THIS PLAN WAS PREPARED BY ME AND IS CORRECT TO THE BEST OF MY KNOWLEDGE AND BELIEF.

[Signature] HARRY S. JONES, JR. SURVEYOR REGISTRATION NO. 6343

Erosion and Sediment Control Schedule

Ingress-Egress

A stone access drive complete with under lying geo-textile fabric (20 feet wide and 50 feet long) for ingress and egress at the site shall be installed. This drive shall be the only entrance and exit to the site.

Silt Fence

A silt fence shall be installed prior to any earthwork activities at the site in the locations shown on the site plan as well as along the front of any lot that slopes towards the street.

Temporary Seeding

Disturbed areas of the site that are to remain idle for more than fourteen (14) days shall be properly seeded and straw mulched within seven (7) days of completion of initial grading. Temporary seeding and mulching as a thirty (30) foot strip of the entire front of the lot shall be maintained on the site once initial grading is complete.

Stabilization of critical areas within fifty (50) feet of any stream or wetland shall be complete within two (2) days of the disturbance if the site is to remain inactive for longer than fourteen (14) days.

Mulching

Straw-mulch shall be applied at a rate of 1 bale per every ten (10) feet of curb, at a width of thirty (30) feet to the entire length of the lot. Wood chips may also be used but must be spread at a minimum depth of four inches over the thirty-foot width and must be accompanied by a properly installed silt fence.

Maintenance


Erosion and sediment controls shall be inspected every seven (7) days or within 24 hours of a 0.5" or greater rainfall event. Necessary repairs shall be made at this time.

SITE PLAN CERTIFICATION:

This plan was prepared by me and is correct to the best of my knowledge and belief.

I, the undersigned, hereby certify that this topography, indicated by 1' contours, and elevations shown hereon, represent an actual field survey made under my supervision on the 27th day of May, 2014 and that the elevations were taken at appropriate intervals and that as of that date they existed as indicated hereon.

[Signature] HARRY S. JONES, JR. P.E. #6343

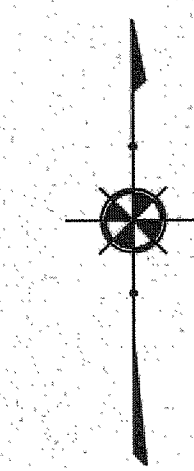
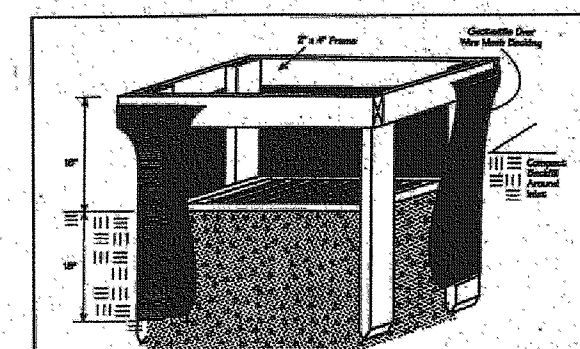
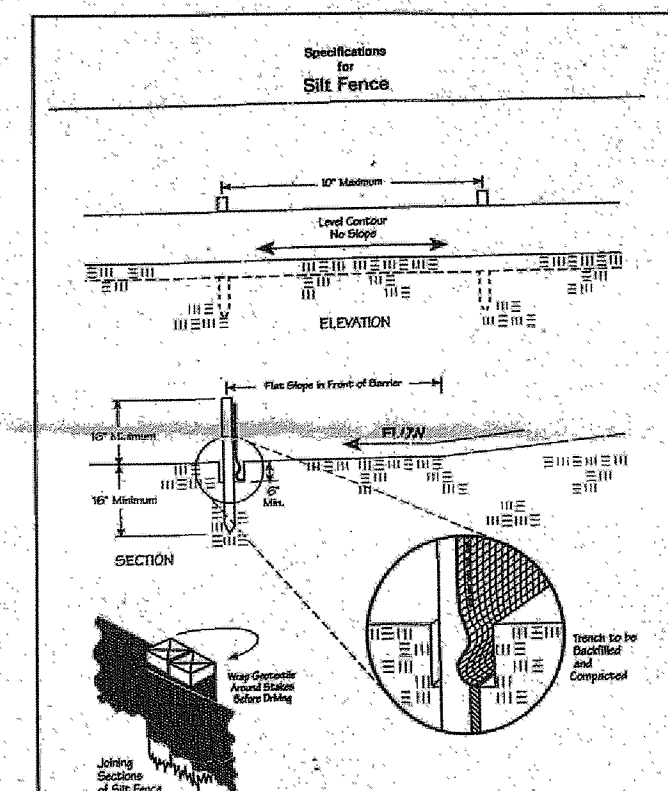
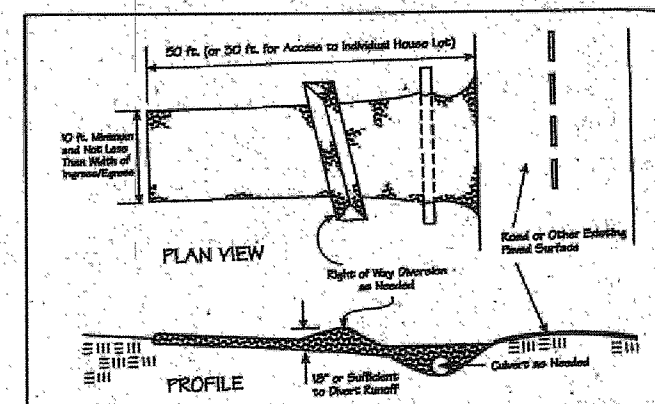


"This plan has been prepared solely for the purpose of establishing grading, drainage, location of utility connections, and compliance with local zoning regulations and is based upon plans approved by agencies having jurisdiction. Jones Surveying, LLC does not warrant or guarantee structural components of the structure or the underlying soils".

BENCHMARK: T5FH 696.68

REVISIONS			Jones Surveying, LLC		
NO.	DATE	BY			
1	6/23/14	GMB	ENGINEERS - SURVEYORS - PLANNERS 1924 MENTOR AVE., PAINESVILLE, OHIO 440-357-1811 440-357-9173 (FAX) hjonesurveying@yahoo.com		
2					
3					
4					
5					
			DRAWN BY	GMB	SCALE 1"=40'
			CHKD.	HSJ	DATE 5/30/2014
			CREW CHIEF	APPD HSJ	PHONE NO. 440-357-1811
			DRAWING NO. 14-054		

Temporary Seeding Species Selection			
Seeding Dates	Species	Lb./1,000 ft. ²	Per Ac.
March 1 to August 15	Orchard Grass	3	4 bushel
	Tall Fescue	1	40 lb.
	Annual Ryegrass	1	40 lb.
	Perennial Ryegrass	1	40 lb.
August 16 to November 1	Rye	3	2 bushel
	Tall Fescue	1	40 lb.
	Annual Ryegrass	1	40 lb.
	Perennial Ryegrass	1	40 lb.
November 1 to Spring Seeding	Wheat	3	2 bushel
	Tall Fescue	1	40 lb.
	Annual Ryegrass	1	40 lb.
	Perennial Ryegrass	1	40 lb.



APPROVED
SIDE LINES & SET BACK
PERRY TOWNSHIP ZONING
PERMIT NO. 8226
ZONING INSPECTOR

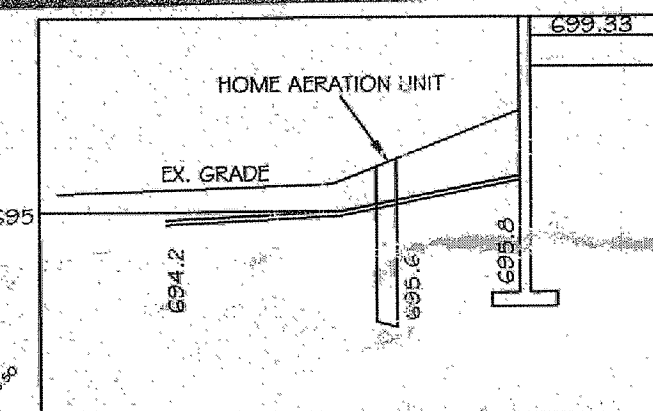
TOMEN AGRO INC.
1997015744
3A-26-7

REVIEWED AND ACCEPTED
LAKE COUNTY GENERAL
HEALTH DISTRICT

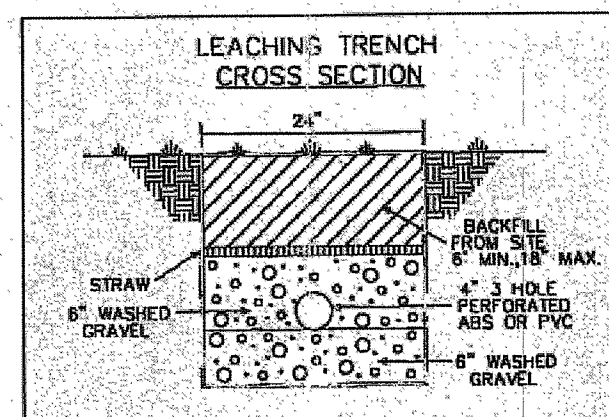
Date 6/30/14 BY:

[Signature]

SEWAGE DISPOSAL PERMIT MUST BE
OBTAINED BY A LAKE COUNTY LICENSED
INSTALLER BEFORE INSTALLATION IS
STARTED



HYDRAULIC PROFILE
LOT IS APPROVED
BY PERRY TOWNSHIP
STORM WATER DEPT.



2 WORKING DAYS
BEFORE YOU DIG
CALL TOLL FREE 800-362-2764
OHIO UTILITIES PROTECTION SERVICE

EXISTING UNDERGROUND UTILITIES NOTE:

"The size and location, both horizontal and vertical, of the underground utilities shown hereon, have been obtained by a diligent and comprehensive search of available records. Verification by field observation has been conducted where practical. However, Jones Surveying, LLC does not guarantee the completeness nor accuracy thereof."

Grading Plan Approved
as shown and/or noted
JAMES R. GILLS, P.E.
Lake County Engineer

[Signature] 7/21/14

