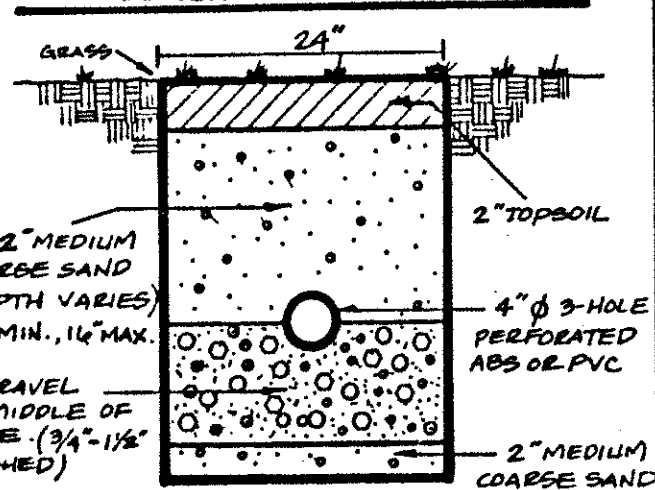
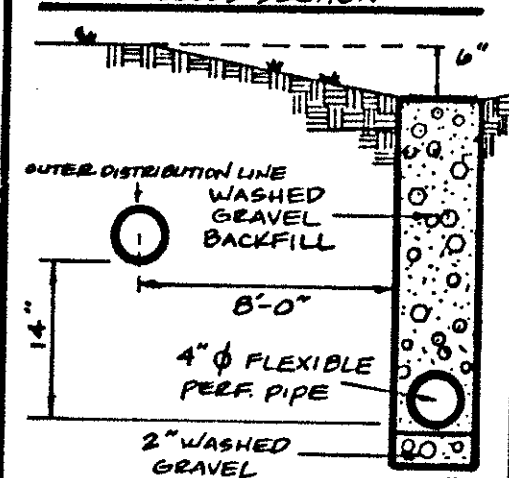


# EVAPORATION - TRANSPIRATION TRENCH CROSS SECTION



# CURTAIN DRAIN CROSS SECTION



# SITE PLAN

Perry Township, LAKE COUNTY, OHIO  
for: NAUGHTON BUILDING, INC.  
CLIENT OWNER

ADDRESS STREET CITY ZIP

SUBDIVISION NAME LOT TRACT  
VOL. - PG. 34-50A- PERM. PARCEL NO. 121613  
SUBLOT NO. STREET

# LEGEND

SANITARY MANHOLE ---●--- WATER VALVE (GAS) ---●---  
STORM MANHOLE ---●--- WATER METER (GAS) ---●---  
INLET OR CATCH BASIN ---■--- AS BUILT ELEVATION  
HYDRANT ---●---  
EXISTING CONTOURS ---●--- INDICATES  
PROPOSED CONTOURS ---●--- DIRECTION OF  
EXIST. ELEV. ---100.0--- PROP. ELEV. ---100.0--- SURFACE DRAINAGE

# REMARKS

ALL BOUNDARY DATA SHOWN WAS OBTAINED FROM (DEEDS, RECORDED  
SUBDIVISION PLAT OR OTHER PUBLIC RECORDS)

LOCATIONS AS SHOWN OF ADJACENT WELLS AND SEPTIC TANKS OBTAINED FROM  
LAKE COUNTY HEALTH DEPARTMENT

# DESIGN CERTIFICATION

THIS PLAT WAS PREPARED BY ME, AND IS CORRECT  
TO THE BEST OF MY KNOWLEDGE AND BELIEF.

NAME SURVEYOR REGISTRATION NO.

# CHECK LIST

NO. OF BEDROOMS  
DIMENSIONS Ex. House  
BEARINGS SPLIT-LEVEL  
TIE TO NEAREST STREET  
SUBLOT NO. PARCEL NO.  
SURROUNDING OWNERS  
BDDG. DIMENSIONS-FIN. GR.  
BLDG. TIES FL'R. GRADES  
APRON TYPE WIDTH THICKNESS  
SIDEWALK TYPE WIDTH THICKNESS  
CULVERT TYPE DIA., LENGTH  
ROCK OUTCROPPINGS

WATER MAIN SIZE, LOCATION  
SAN. SEWER SIZE % GR. LOC.  
SAN. MH. CAST. ELEV. INV. ELEV.  
SAN. CONN. SIZE, LOC. DEPTH  
STORM SEWER SIZE % GR. LOC.  
STORM MH. CAST. ELEV. INV. ELEV.  
PAVT TYPE GRADE CURBS  
GAS LINE LOC. SIZE PRESSURE  
SEPTIC TANK LOCATION & DUPLICATION AREA  
WELL LOCATION  
ISOLATION RADIUS FROM WELL

# REVISIONS

NO.	DATE	BY
1	1/2/96	HST
2	1/6/96	HST
3		
4		
5		

# PLAN PREPARED BY:

BABCOCK • JONES & ASSOCIATES, INC.

PAINESVILLE, OHIO

DRAWN BY HST SCALE 1" = 30' PHONE NO. 357-1811  
CHK'D. HST DATE 11/26/96 DRAWING NO.  
CREW CHIEF WB APP'D. HST 95-091-A

# "AS BUILT" CERTIFICATION

I, HEREBY CERTIFY THAT THE CIRCLED GRADES ARE EXISTING  
FINISH GRADES CHECKED IN THE FIELD ON \_\_\_\_\_, 19\_\_\_\_  
AND ARE CORRECT TO THE BEST OF MY KNOWLEDGE AND BELIEF.

REGISTERED SURVEYOR

REG. NO.

TBM - R.R. SPIKE IN POLE # 4084001

ELEV. = 100.00


Grading Plan Approved  
as shown and/or noted  
THOMAS P. GILLES, P.E.  
Lake County Engineer

By 6JH Date 1-13-97

- 12" Drive Culvert  
- 3' minimum Asphalt apron

"I, the undersigned, hereby certify that  
this topography was created by 6", 1' or 2'  
contours, and elevations shown hereon  
represent an actual field survey made by  
me on the 25th day of Nov., 1996  
and that the elevations were taken at  
appropriate intervals and that as of that  
date they existed as indicated hereon."

Name Harry S. Jones, Jr. Reg. No. 5-6343



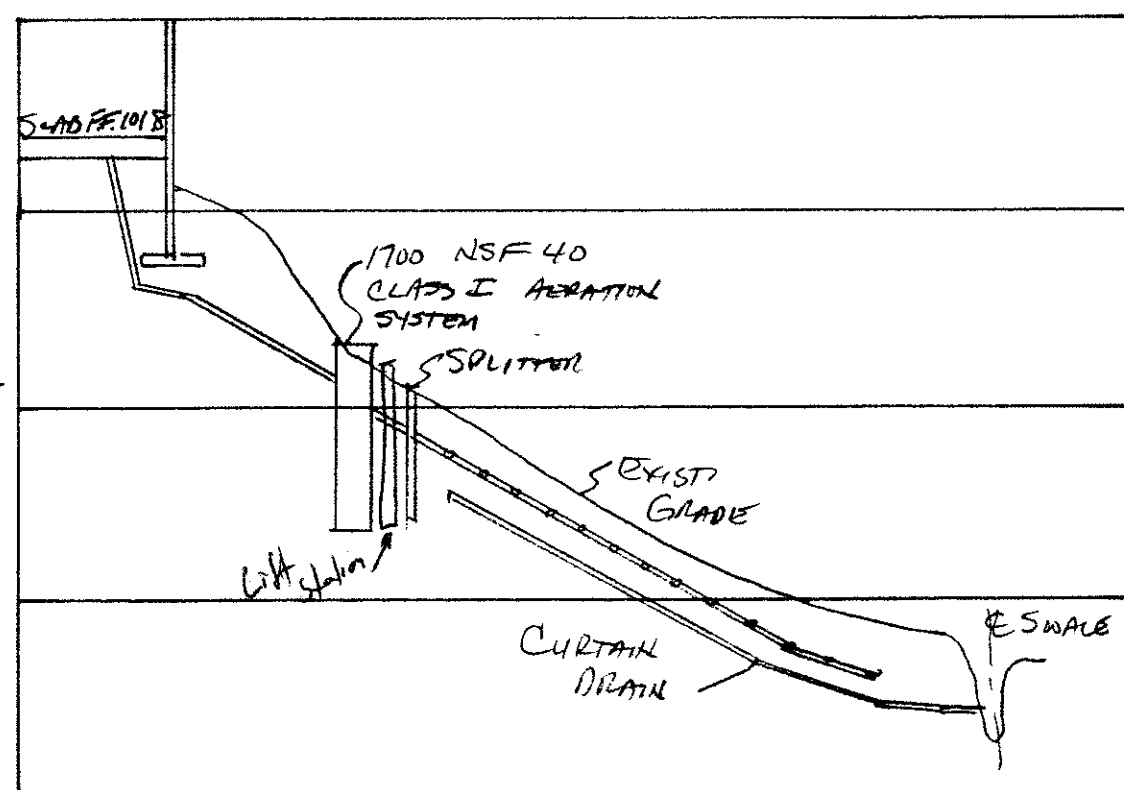
REVIEWED AND ACCEPTED  
LAKE COUNTY GENERAL  
HEALTH DISTRICT

Date 1-7-97 BY J. Lindsay  
see adjustment

SEWAGE DISPOSAL PERMIT MUST BE  
OBTAINED BY A LAKE COUNTY LICENSED  
INSTALLER BEFORE INSTALLATION IS  
STARTED.

APPROVED  
SIDE LINES & SET BACK  
PERRY TOWNSHIP ZONING  
PERMIT NO. 6426  
ZONING INSPECTOR

PRIVATE ROAD - 20'



HYDRAULIC PROFILE  
HORIZ 1" = 30' VERT 1" = 5'