


Grading Plan Approved  
as shown and/or noted  
JAMES R. GILLS, P.E.  
Lake County Engineer

By T. Ann Date 3/29/01  
Swale as shown  
12" min Dq. culvert

ROOF DRAINS  
SHALL DISCHARGE  
TO SPLASH BLOCKS.



**SITE PLAN**  
for : R.L. Moore Homes  
CLIENT  
7121 Ravenna Road Concord, Ohio 44077  
ADDRESS CITY STATE ZIP

85 Red Mill Run Sub.No.2 38 34  
SUBLOT No. SUBDIVISION NAME VOL PAGE

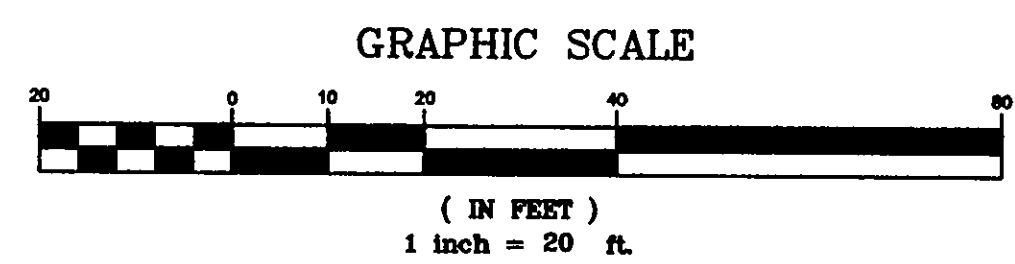
Perry Township Ohio  
LOT TRACT CITY STATE

**Foresight Engineering Group**  
Engineers & Surveyors  
440 286-1010  
440 286-1034 fax  
320 Center Street, Unit F  
Chardon, Ohio 44024

SCALE : 1" = 20' 1  
FILE NAME: I:\RLM10104\field 2  
DATE : March 27, 2001 3

BENCHMARK: Rim sanitary manhole north side of S/L 62. Elev. 685.79

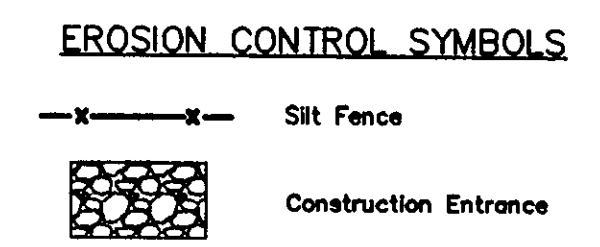
SHEET NO. 1/2



Note:  
Field verify depth of existing sanitary lat.  
to determine availability of basement  
sanitary service.

Utilities include Gas line,  
Electric, Phone and Cable.  
Contractor to field verify  
location and provide  
connection at utility.

Zoning District ~ R-1  
Front Setback 50'  
Side Setback 15'  
Rear Setback 15'



APPROVED  
SIDE LINES & SET BACK  
PERRY TOWNSHIP ZONING  
PERMIT NO. 7080  
ZONING INSPECTOR

**LEGEND**

	Mon Box w/ Pin
	5/8" Rebar Set
	Water Valve
	Gas Valve
	Catch Basin
	Manhole
	Water Service Valve
	Electrical Box
	Fire Hydrant
	Telephone Box
	5/8" Rebar Found



"I, the undersigned hereby certify that this topography, indicated by 6", 1" or 2" contours, and the elevations shown hereon represent an actual field survey made by Foresight Engineering Group, Inc. on the 16 day of March, 2001 and that the elevations were taken at appropriate intervals and that as of that date they existed as indicated hereon."

David R. Leinweber 3-27-01  
NAME

The locations of the underground utilities as shown hereon are based on above ground structures and construction plans, not as-built plans. Locations of underground utilities/structures may vary from the locations shown hereon. Additional buried utilities/structures may be encountered. Contractor to field verify horizontal and vertical location of all utilities in all area of work prior to commencement of work.

**2 WORKING DAYS  
BEFORE YOU DIG**

CALL TOLL FREE 800-362-2764  
OHIO UTILITIES PROTECTION SERVICE

4661 REGINA COURT 60'