

SITE IMPROVEMENT PLAN
SUBLOT NO. 62 IN BIRCHFIELD MEADOWS SUBDIVISION PHASE III
TOWNSHIP OF PERRY, COUNTY OF LAKE, OHIO.
BUILDER: BETTER BUILDERS, INC.

NOTES:

- 093.1* INDICATES PROPOSED GRADE
691.5 INDICATES EXISTING ELEVATION

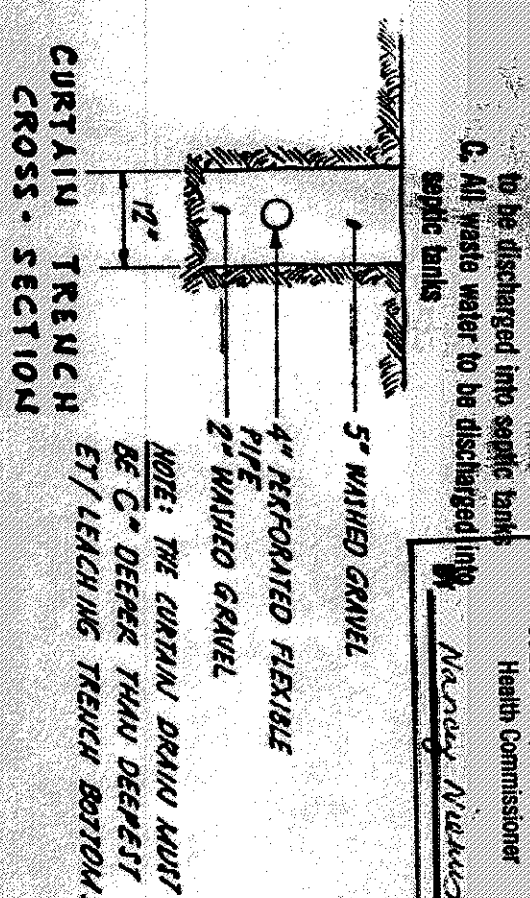
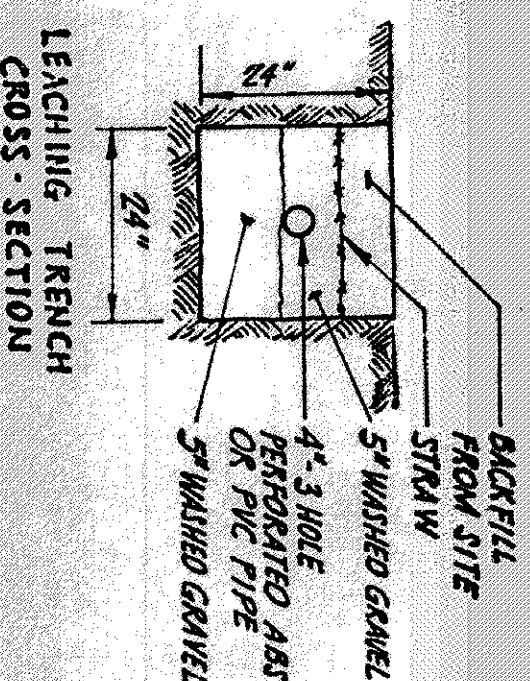
INDICATES DIRECTION OF FLOW OF SURFACE WATER AFTER FINISH GRADING.

INDICATES PROPOSED CONTOUR LINE
INDICATES EXISTING CONTOUR LINE

BENCH MARK: TOP OF HYDRANT, OPPOSITE SUBLOT NO. 6, ELEVATION 696.07.

HYDRAULIC PROFILE

SCALE; HOR. 1" = 20', VERT. 1" = 5'



Reviewed and accepted: _____

 Date: 1-14-93
 JOEL LUCIA, R. S., M. P. H.
 Health Commissioner

 Nancy Nickerson

**LOW YIELD WATER
FIXTURES REQUIRED
ON ALL:**

Shower Head
Toilet

APPROVED
SIDE LINES & SET BACK
PERRY TOWNSHIP ZONING
PERMIT NO. 4730
ZONING INSPECTOR *du*


SCALE: 1" = 70'

JANUARY, 1993

Grading Plan Approved
as shown and/or noted
THOMAS P. GILLES, P.E.
Lake County Engineer
By 9/14 1/22

HOWARD R. SELEE & ASSOC., INC.

9701 BROOKPARK ROAD, SUITE 251



"I, the undersigned hereby certify that the topography shown hereon, indicated by one foot contours and elevations represents an actual field topographic survey made by me on the 4th day of JANUARY, 1953 and that the elevations were taken at appropriate intervals and that as of that date they existed as indicated hereon."

Donald R. Miller
REGISTERED SURVEYOR

REC. NO. 5471

REG. NO

5471