

**SITE PLAN**

for : McCullough Builders  
 CLIENT  
**P.O. Box 349** Perry Ohio 44081  
 ADDRESS CITY STATE ZIP

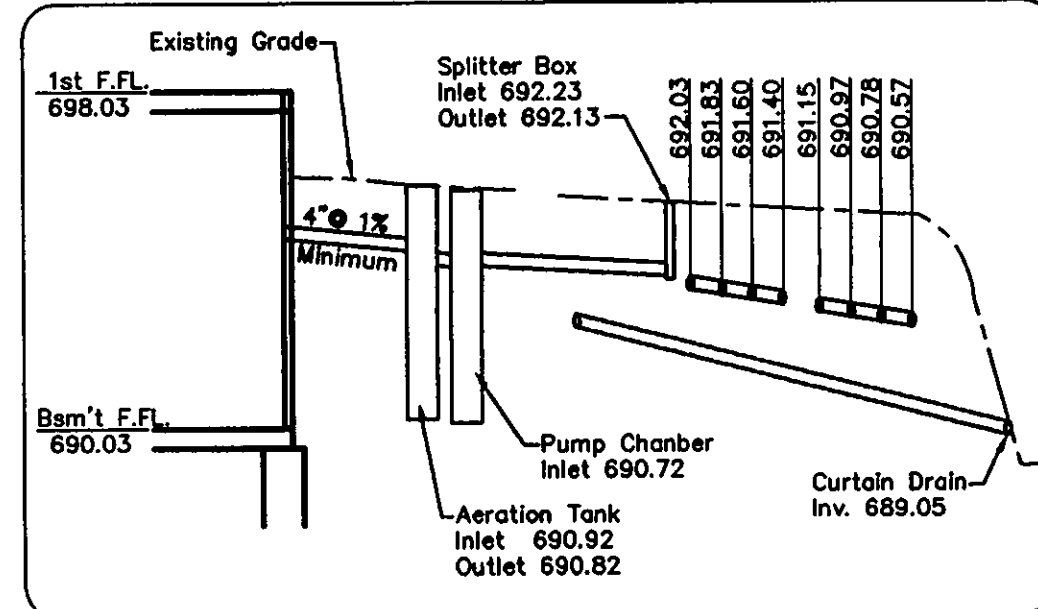
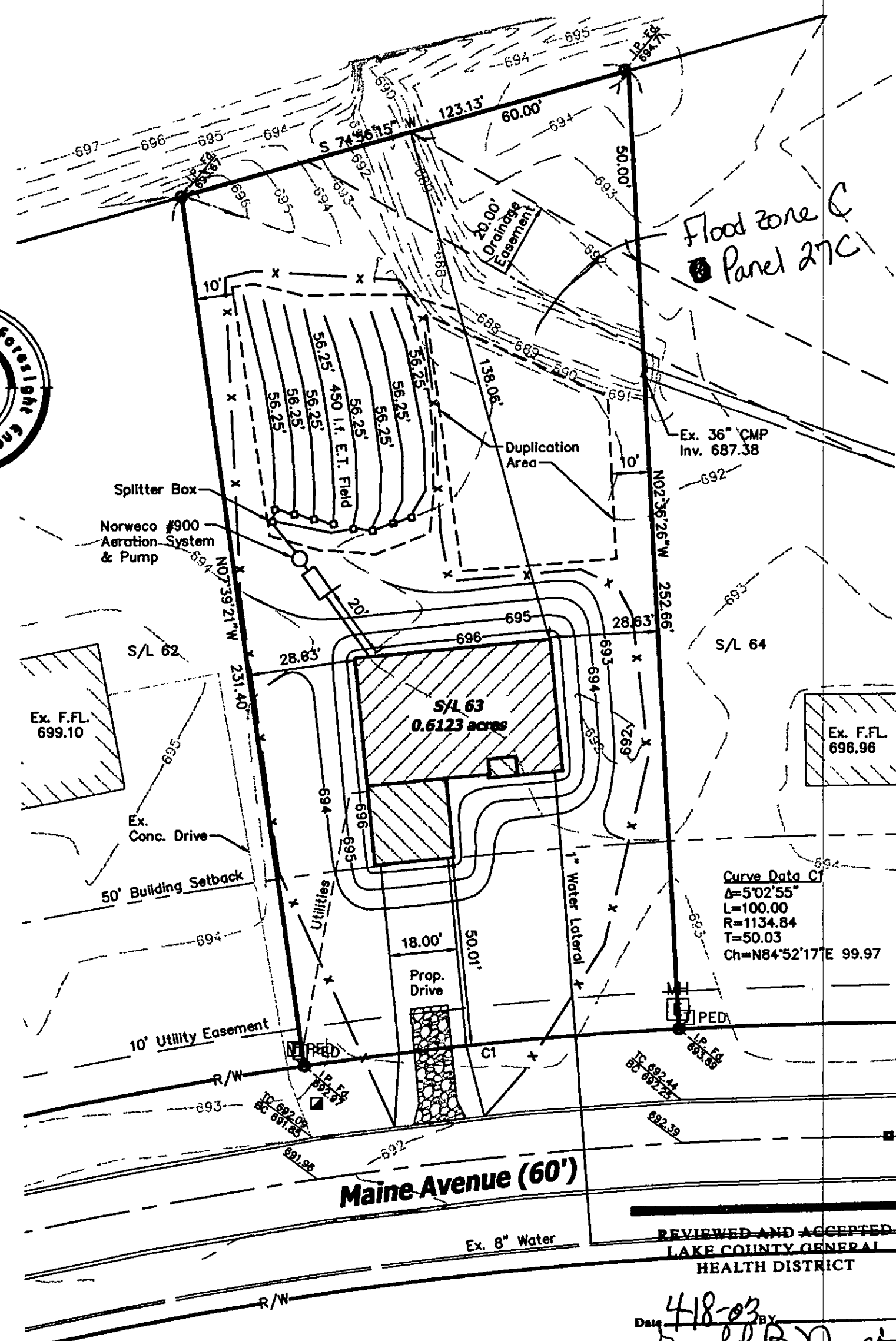
**63** Oakbrook Village Sub. **Z 20**  
 SUBLOT No. SUBDIVISION NAME VOL PAGE  
**48** Perry Twp. **Ohio**  
 LOT TRACT CITY STATE

**Foresight Engineering Group**  
**Engineers & Surveyors**  
 440 286-1010  
 440 286-1034 fax  
 320 Center Street, Unit F  
 Chardon, Ohio 44024

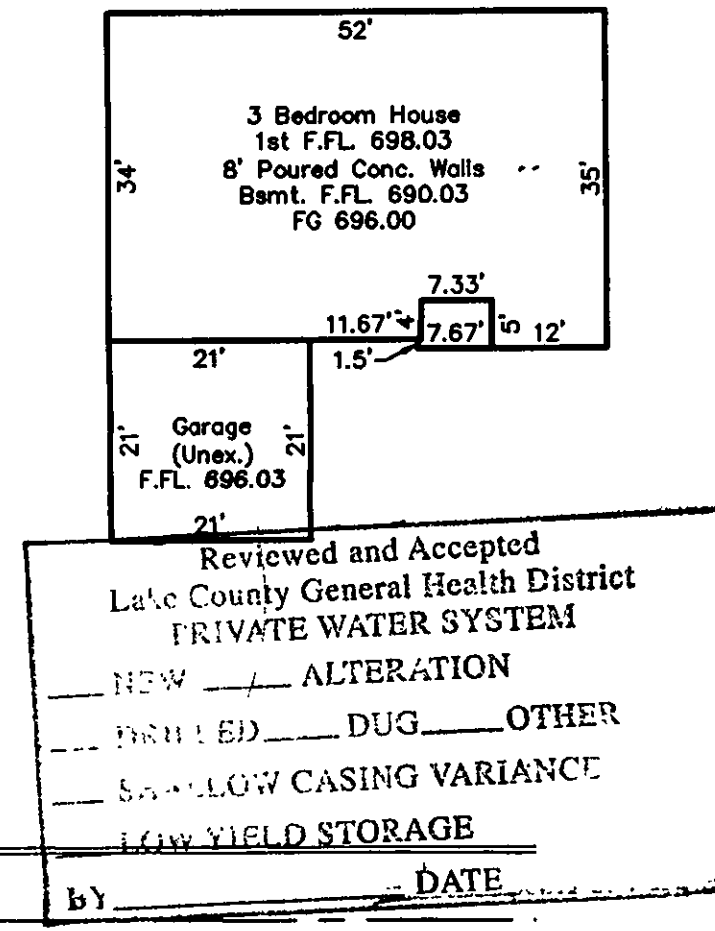
SCALE : 1" = 30'	1
FILE NAME: I:\Mcc10302\Field	2
DATE : April 8, 2003	3

**BENCHMARK:** Top Stem of Fire Hydrant  
 Elevation: 696.11 (as shown)

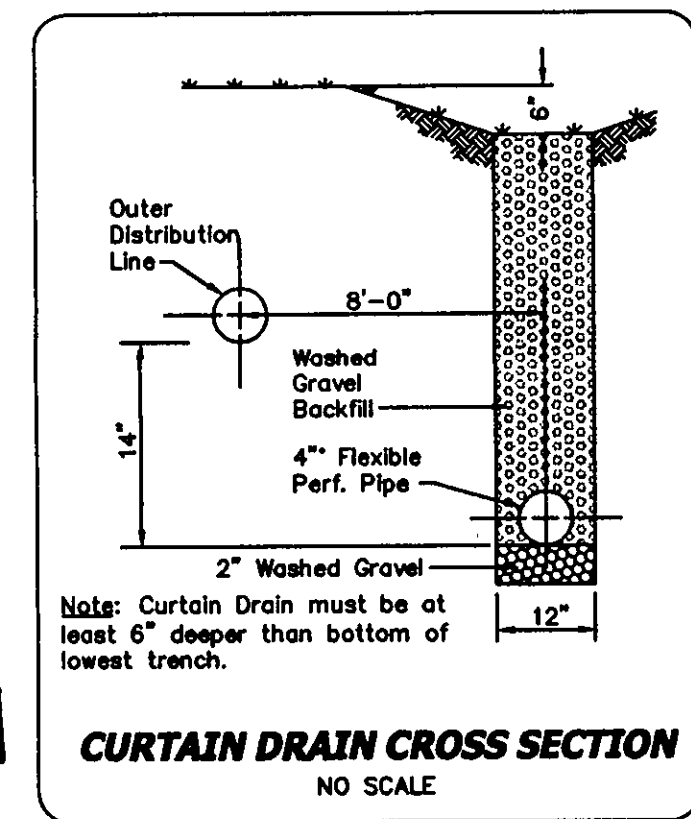
**SHEET NO.**  
**1/2**



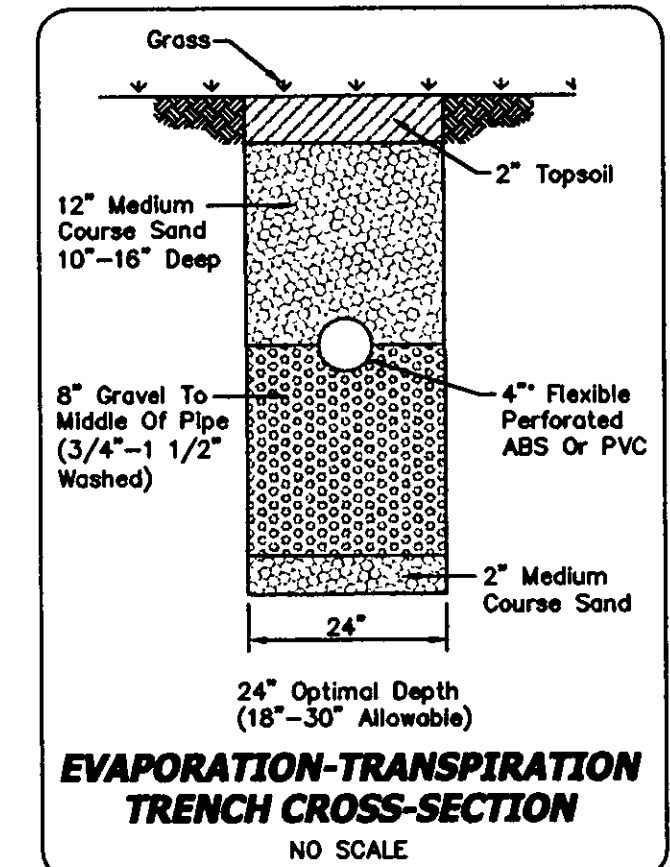
**Hydraulic Profile**  
 NO SCALE



Reviewed and Accepted  
 Lake County General Health District  
**PRIVATE WATER SYSTEM**  
 NEW ALTERATION  
 DRILLED DUG OTHER  
 SAW LOW CASING VARIANCE  
 LOW YIELD STORAGE  
 BY \_\_\_\_\_ DATE \_\_\_\_\_



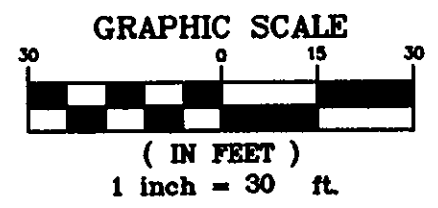
**CURTAIN DRAIN CROSS SECTION**  
 NO SCALE



**EVAPORATION-TRANSPIRATION TRENCH CROSS-SECTION**  
 NO SCALE

Benchmark:  
 Top Stem Fire Hydrant  
 Elevation: 696.11

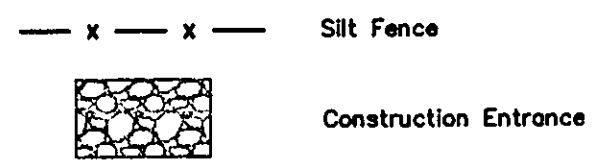
Utilities include Gas line,  
 Electric, Phone and Cable.  
 Contractor to field verify  
 location and provide  
 connection at utility.




**SYMBOL LEGEND**

	Fire Hydrant
	Iron Pin Found
	Iron Pin Monument Found
	Iron Pin Set
	Telephone
	Water Metet
	Electrical Box

**EROSION CONTROL SYMBOLS**



Zonina District ~ R1  
 Front Setback 50'  
 Side Ssetback 15'  
 Rear Setback 15'



"I, the undersigned hereby certify that this topography, indicated by 1' contours, and the elevations shown hereon represent an actual field survey made by Foresight Engineering Group, Inc. on the 1 day of April, 2003 and that the elevations were taken at appropriate intervals and that as of that date they existed as indicated hereon."

Grading Plan Approved as shown and/or noted  
**JAMES R. GILLS, P.E.**  
 Lake County Engineer  
 By JMG Date 4/28/03

The locations of the underground utilities as shown hereon are based on above ground structures and record drawings. Locations of underground utilities/structures may vary from the locations shown hereon. Additional buried utilities/structures may be encountered. Contractor to field verify horizontal and vertical location of all utilities in all area of work prior to commencement of work.

**2 WORKING DAYS BEFORE YOU DIG**

CALL TOLL FREE 800-362-2764  
 OHIO UTILITIES PROTECTION SERVICE