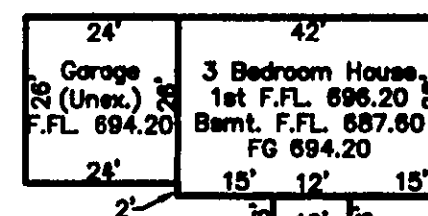

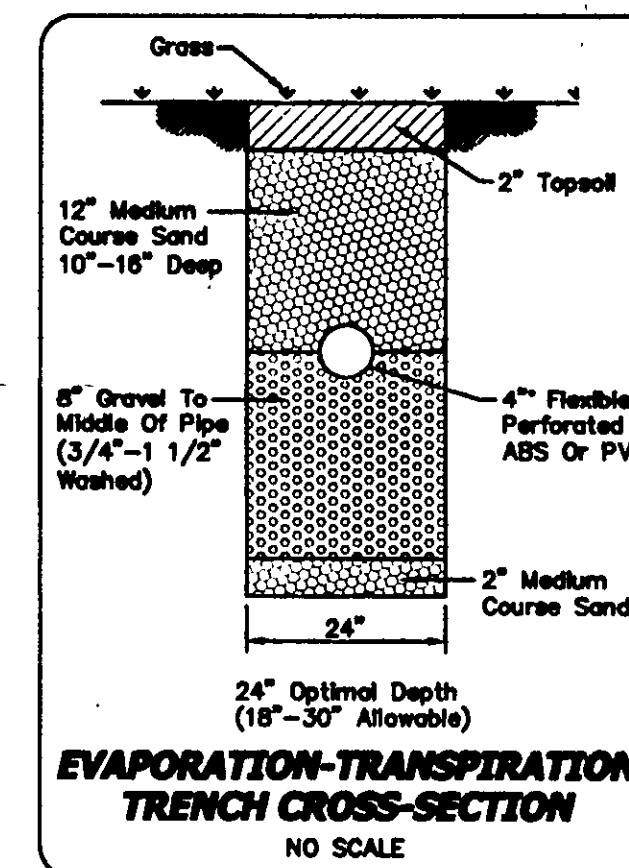
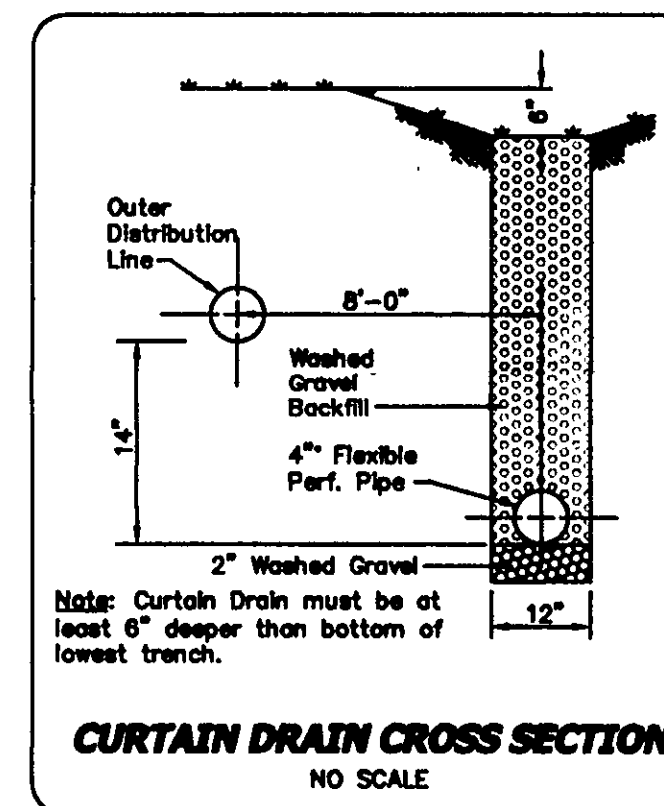


Hydraulic Profile
NO SCALE



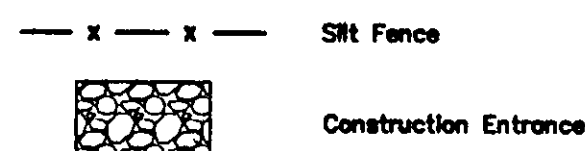
SYMBOL LEGEND	
	Fire Hydrant
	Iron Pin Found
	Iron Pin Monument Found
	Iron Pin Set
	Telephone
	Water Meter
	Electrical Box
	Sign
	Downspout Discharge Points



Water Management Plan
Approved as shown and/or noted
JAMES R. GILLS, P.E.
County Drainage Engineer
By 6/14 Date 10/28/04

**ROOF DRAINS
SHALL DISCHARGE
TO SPLASH BLOCKS.**

EROSION CONTROL SYMBOLS



Zoning District ~ R1
Front Setback 50'
Side Setback 15'
Rear Setback 15'



"I, the undersigned hereby certify that this topography, indicated by 1' contours, and the elevations shown hereon represent an actual field survey made by Foresight Engineering Group, Inc. on the 1 day of April, 2003 and that the elevations were taken at appropriate intervals and that as of that date they existed as indicated hereon."

Steven N. Roessner
NAME

**2 WORKING DAYS
BEFORE YOU DIG**

CALL TOLL FREE 800-362-2764
OHIO UTILITIES PROTECTION SERVICE