

EROSION CONTROL TIMETABLE September 22, 2003

ACCEPTABLE EROSION CONTROL TIMETABLE


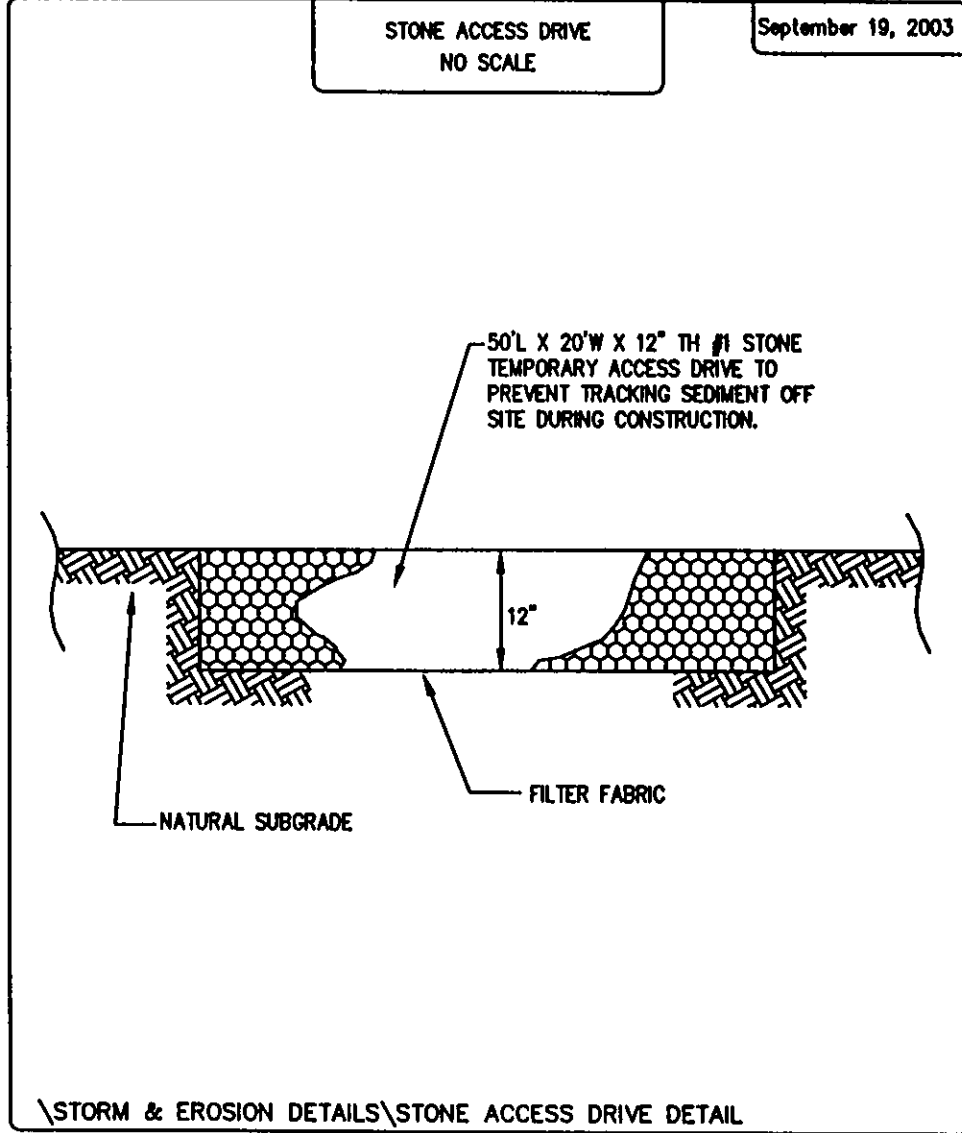
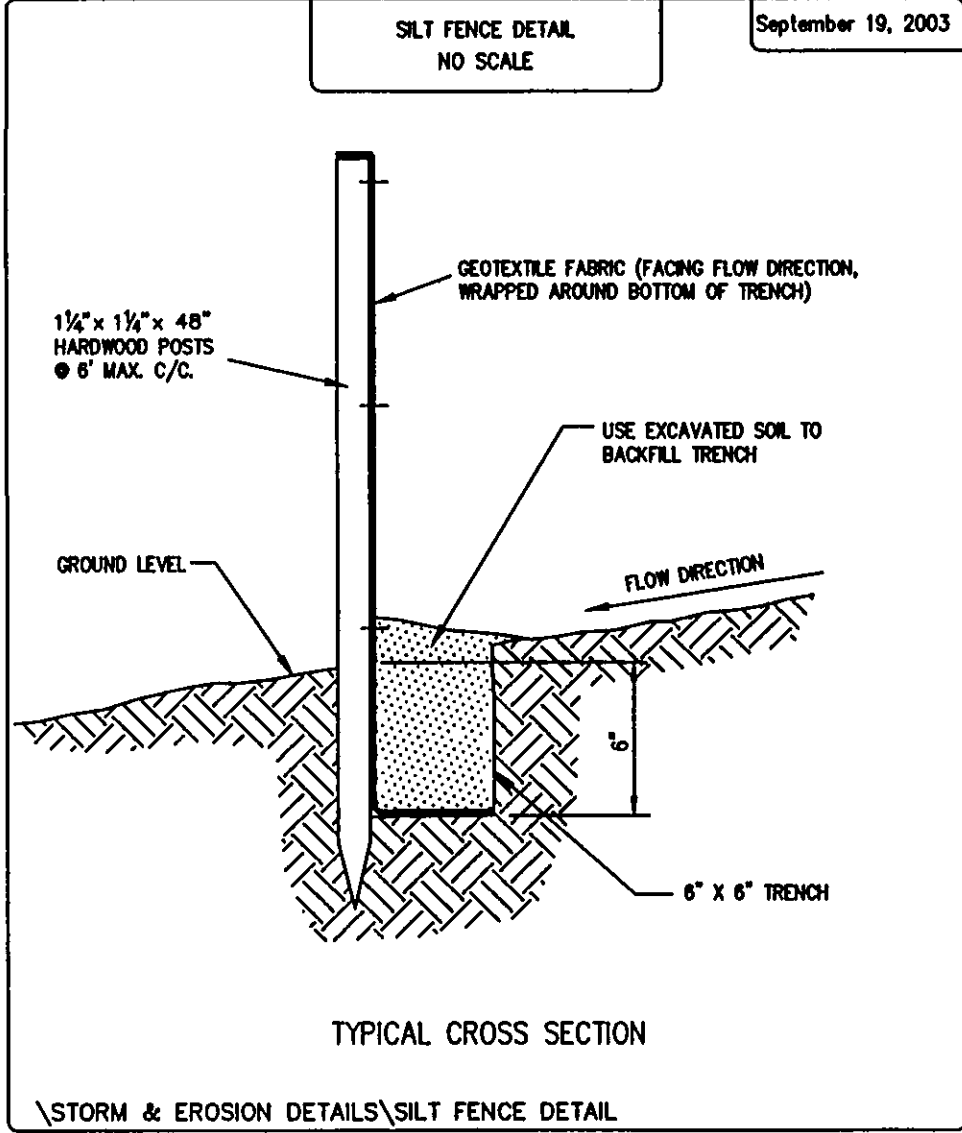
TYPE SETTING	J	F	M	A	M	J	J	A	S	O	N	D
TEMP. EROSION CONTROL	*	*	*	*	*	*	*	*	*	*	*	*
PERM. EROSION CONTROL	*	*	*	*	*	*	*	*	*	*	*	*
LANDSCAPING	*	*	*	*	*	*	*	*	*	*	*	*
MAINTENANCE	*	*	*	*	*	*	*	*	*	*	*	*

** SEEDING INSTALLED FROM MAY 15 - AUG. 15 WILL REQUIRE ADDITIONAL WATERING TO PROMOTE SEED GROWTH. MULCH MAY ALSO BE USED TO HOLD MOISTURE.

SCHEDULE OF MAJOR CONSTRUCTION OPERATIONS

OPERATION	J	F	M	A	M	J	J	A	S	O	N	D
UTILITY	*	*	*	*	*	*	*	*	*	*	*	*
EROSION CONTROL	*	*	*	*	*	*	*	*	*	*	*	*
TEMP. EROSION CONTROL	*	*	*	*	*	*	*	*	*	*	*	*
PERM. EROSION CONTROL	*	*	*	*	*	*	*	*	*	*	*	*
LANDSCAPING	*	*	*	*	*	*	*	*	*	*	*	*
MAINTENANCE	*	*	*	*	*	*	*	*	*	*	*	*

STORM & EROSION DETAILS\EROSION CONTROL TIMETABLE



POLARIS ENGINEERING & SURVEYING, INC.
34600 CHARDON ROAD - SUITE D
WILLOUGHBY HILLS, OHIO 44094
(440) 944-4433 (440) 944-3722 (Fax)
www.polaris-es.com

DESIGN CERTIFICATION

THIS PLAN WAS PREPARED BY ME, AND IS CORRECT TO THE BEST OF MY KNOWLEDGE AND BELIEF.

NAME DATE

BENCHMARK:

B.M. = T.B.M Set On See Sheet 1
Located See Sheet 1
Elevation See Sheet 1

"AS-BUILT" CERTIFICATION

I HEREBY CERTIFY THAT THE CIRCLED INFORMATION IS EXISTING AS OBTAINED ON THE SITE AND IS CORRECT TO THE BEST OF MY KNOWLEDGE AND BELIEF.

NAME DATE

SUBLOT 4
N.A. Pratt Subdivision

PERRY TOWNSHIP - LAKE COUNTY - OHIO

STATE SEAL

CONTRACT No.

07192

DATE: 11/02/07

SCALE: HOR. 1"= N/A
VERT. 1"= N/A

FILENAME: Sublot4

TAB: 02-Details

DRAWN: JML

FIELD:

SHEET OF

2 2