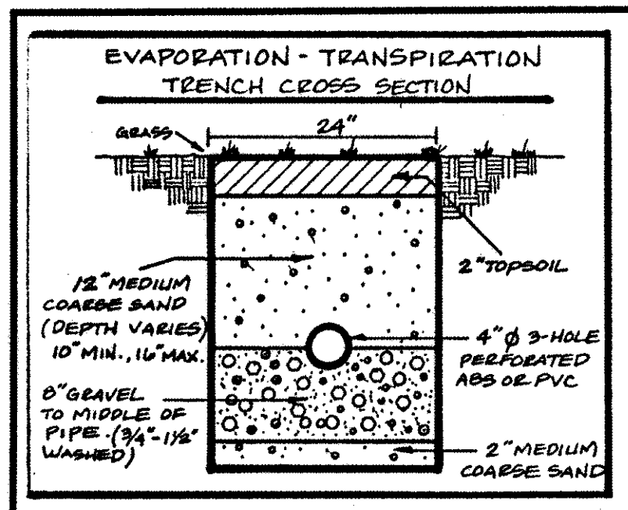

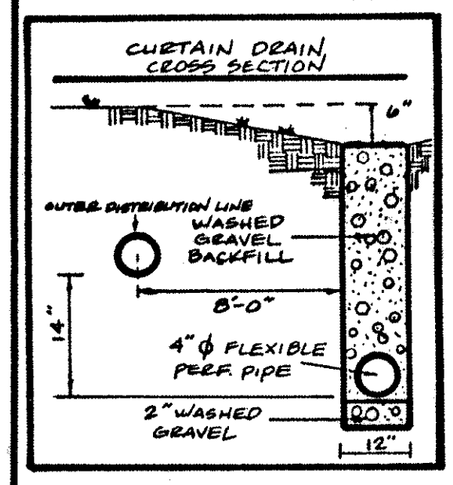

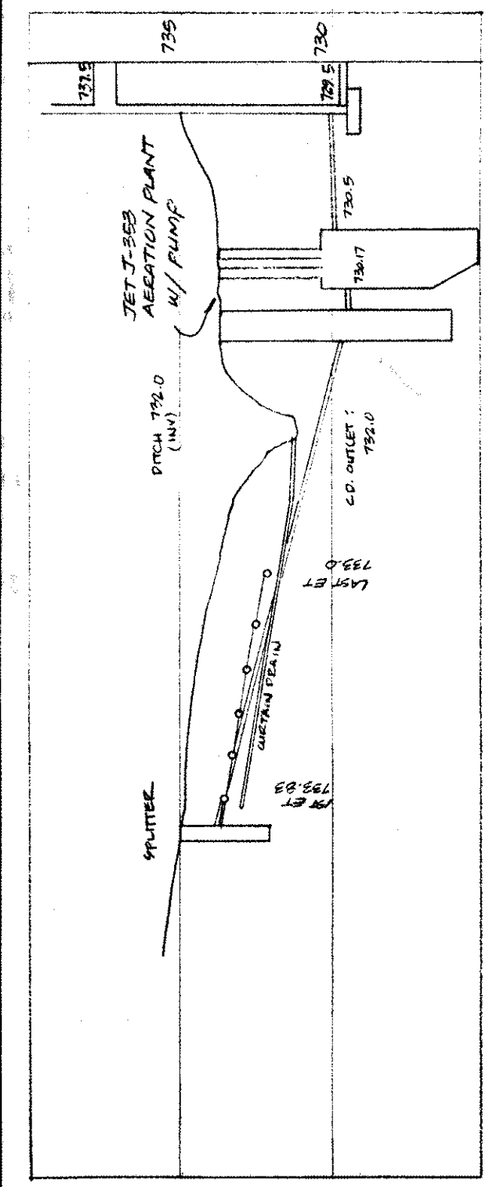

HYDRAULIC PROFILE
HORZ. 1" = 30' VERT. 1" = 5'

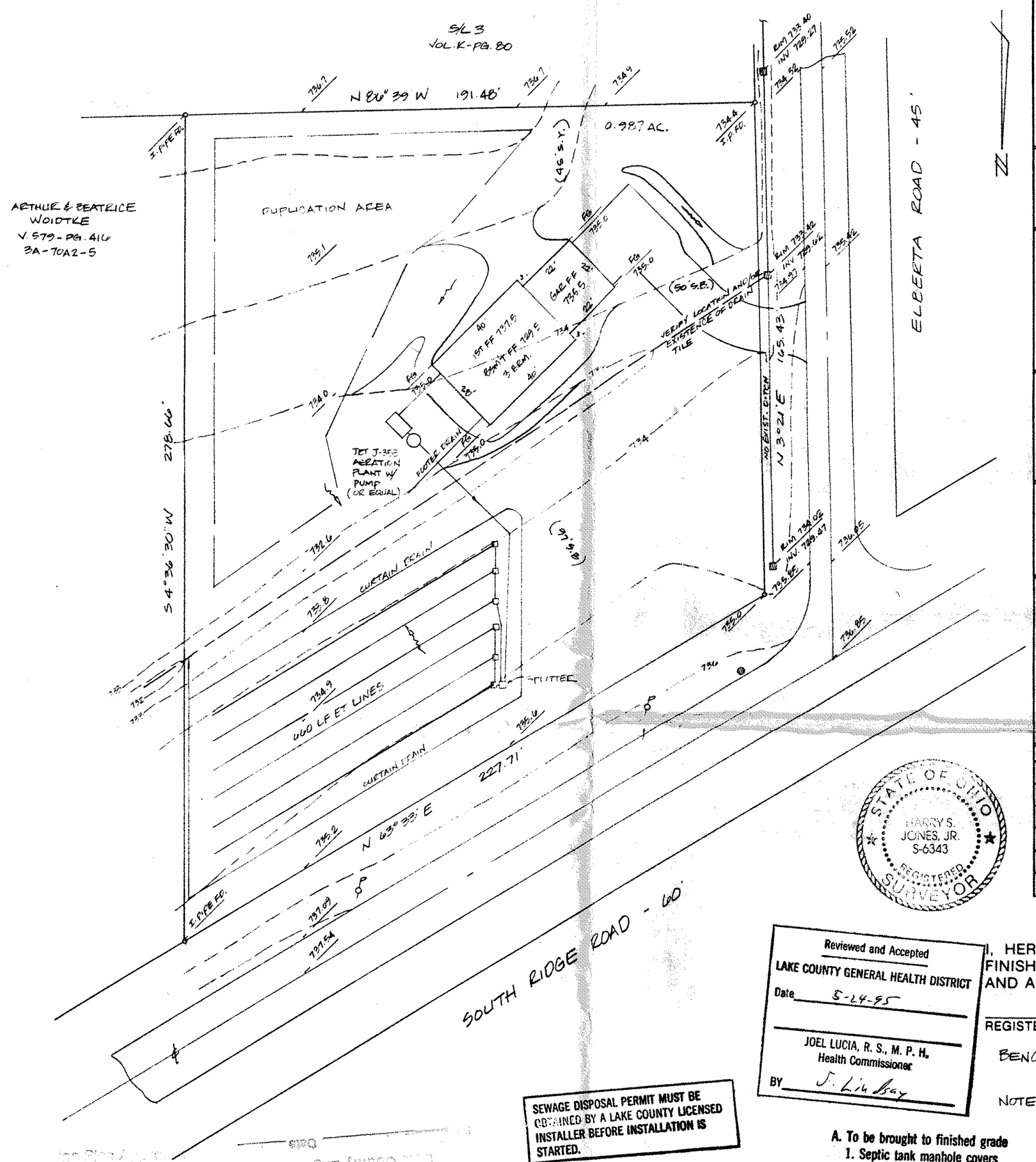

SITE PLAN

PERRY TWP, LAKE COUNTY, OHIO

for: DAVE DOLAN 259-4152
CLIENT OWNER

ADDRESS STREET CITY ZIP

PART OF COLONY STATE ALLOTMENT SUBDIVISION NAME	LOT / TRACT
K-80 VOL. - PG.	VOLUME / PAGE
SUBLOT NO. / ELBERTA RD. STREET	PERM. PARCEL NO. / STREET

LEGEND

SANITARY MANHOLE
STORM MANHOLE
INLET OR CATCH BASIN
HYDRANT
EXISTING CONTOURS
PROPOSED CONTOURS
EXIST. ELEV. 100.0 / 100.0 PROP. ELEV.
WATER VALVE (GAS)
WATER METER (GAS)
AS BUILT ELEVATION 100.0
INDICATES DIRECTION OF SURFACE DRAINAGE

REMARKS

ALL BOUNDARY DATA SHOWN WAS OBTAINED FROM (DEEDS, RECORDED SUBDIVISION PLAT OR OTHER PUBLIC RECORDS)

LOCATIONS AS SHOWN OF ADJACENT WELLS AND SEPTIC TANKS OBTAINED FROM LAKE COUNTY HEALTH DEPARTMENT

DESIGN CERTIFICATION

THIS PLAT WAS PREPARED BY ME, AND IS CORRECT TO THE BEST OF MY KNOWLEDGE AND BELIEF.

NAME SURVEYOR REGISTRATION NO. #6343

CHECK LIST

NO. OF BEDROOMS
DIMENSIONS
BEARINGS
TIE TO NEAREST STREET
SUBLOT NO. PARCEL NO.
SURROUNDING OWNERS
BLDG. DIMENSIONS FIN. GR.
BLDG. TIES FL'R. GRADES
APRON TYPE WIDTH THICKNESS
SIDEWALK TYPE WIDTH THICKNESS
CULVERT TYPE DIA., LENGTH
ROCK OUTCROPPINGS
WATER MAIN SIZE, LOCATION
SAN. SEWER SIZE % GR. LOC.
SAN. MH. CAST. ELEV. INV. ELEV.
SAN. CONN. SIZE, LOC. DEPTH
STORM SEWER SIZE % GR. LOC.
STORM MH. CAST ELEV. INV. ELEV.
PAV'T TYPE GRADE CURBS
GAS LINE LOC. SIZE PRESSURE
SEPTIC TANK LOCATION & DUPLICATION AREA
WELL LOCATION
ISOLATION RADIUS FROM WELL

REVISIONS		
NO.	DATE	BY
1	5/24/95	
2		
3		
4		
5		

PLAN PREPARED BY:
BABCOCK • JONES & ASSOCIATES, INC.
PAINESVILLE, OHIO

DRAWN BY	SCALE 1" = 30'	PHONE NO. 357-1811
CHK'D.	DATE 5/8/95	DRAWING NO. 95-109
CREW CHIEF EB	APP'D.	

STATE OF OHIO — HARRY S. JONES, JR. S-6343 — REGISTERED SURVEYOR

Reviewed and Accepted
LAKE COUNTY GENERAL HEALTH DISTRICT
Date 5-24-95
JOEL LUCIA, R. S., M. P. H.
Health Commissioner
BY J. Lindsay

SEWAGE DISPOSAL PERMIT MUST BE OBTAINED BY A LAKE COUNTY LICENSED INSTALLER BEFORE INSTALLATION IS STARTED.

"AS BUILT" CERTIFICATION

I, HEREBY CERTIFY THAT THE CIRCLED GRADES ARE EXISTING FINISH GRADES CHECKED IN THE FIELD ON _____, 19____ AND ARE CORRECT TO THE BEST OF MY KNOWLEDGE AND BELIEF.

REGISTERED SURVEYOR REG. NO.

BENCHMARK: NAIL IN P.P. # 5510, ELEV. = 738.04

NOTE: PROPOSED HOUSE TO BE SERVICED FROM EXISTING WATERLINE

A. To be brought to finished grade
1. Septic tank manhole covers
2. Splitter box cover
3. Distribution box cover

B. No footer drains or downspouts to be discharged into septic tanks
C. All waste water to be discharged into septic tanks

LOW YIELD WATER FIXTURES REQUIRED ON ALL:
___ Shower Head
___ Toilet
___ _____

"I, the undersigned hereby certify that this topography indicated by 6", 1' or 2' contours, and elevations shown hereon represent an actual field survey made by me on the 12 day of MAY, 1995 and that the elevations were taken at appropriate intervals and that as of that date they existed as indicated hereon."

Name #6343 Reg. No.

Lake County Engineer
THOMAS P. GILLES, P.E.
Lake County Engineer
GJH Date 5/31/95

EXISTING DRAIN TILE MUST REMAIN
SWALE ROADSIDE DITCH TO INLETS

563839