
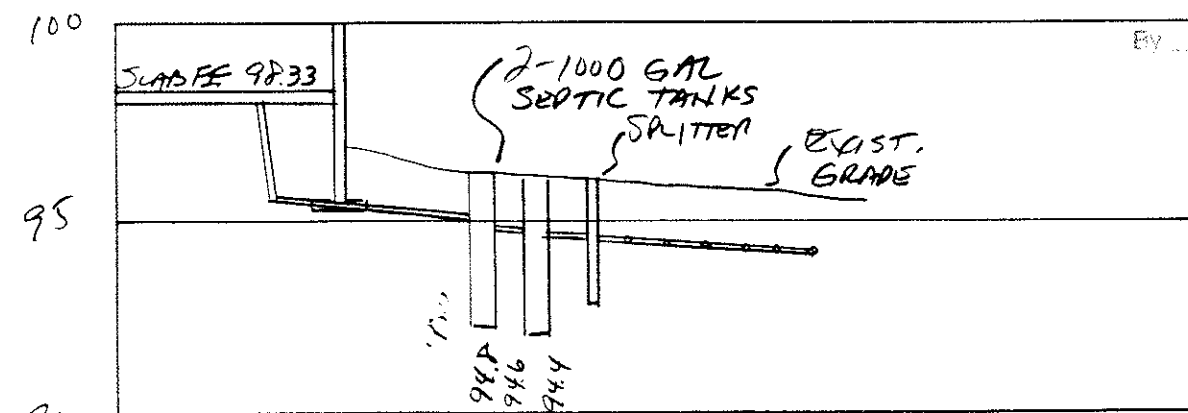
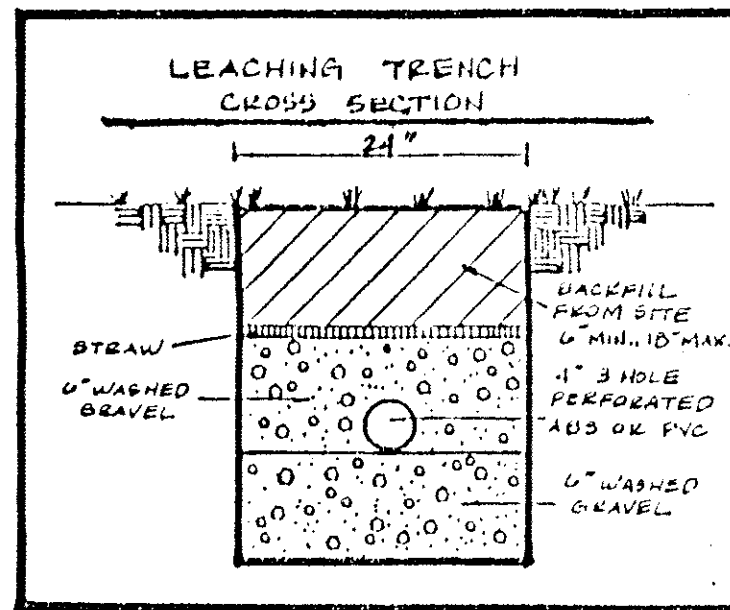


APPROVED
SIDE LINES & SET BACKS
PERRY TOWNSHIP ZONING
PERMIT NO. 657
ZONING INSPECTOR



"I, the undersigned hereby certify that this topography indicated by 6', 1' or 2' contours, and elevations shown hereon represent an actual field survey made by me on the 16th day of Oct., 1996 and that the elevations were taken at appropriate intervals and that as of that date they existed as indicated hereon."

Harry Jones, Jr. S-6343
Name Reg. No.



SITE PLAN

PERRY TWP., LAKE COUNTY, OHIO

for: MARK ERKKILA

CLIENT	OWNER
ADDRESS	STREET CITY ZIP
SUBDIVISION	NAME LOT 86 TRACT
VOL.-PG.	VOLUME 34-38-25 PAGE CENTER RD.
SUBLOT NO.	STREET PERM. PARCEL NO. STREET

LEGEND

SANITARY MANHOLE	---○---	EXIST. ELEV. 100.0	PROP. ELEV. 100.0
STORM MANHOLE	---●---	AS BUILT ELEVATION	
INLET OR CATCH BASIN	---■---	INDICATES DIRECTION OF SURFACE DRAINAGE	
HYDRANT	---○---		
EXISTING CONTOURS	---○---		
PROPOSED CONTOURS	---○---		

REMARKS

ALL BOUNDARY DATA SHOWN WAS OBTAINED FROM (DEEDS, RECORDED SUBDIVISION PLAT OR OTHER PUBLIC RECORDS)

LOCATIONS AS SHOWN OF ADJACENT WELLS AND SEPTIC TANKS OBTAINED FROM LAKE COUNTY HEALTH DEPARTMENT

DESIGN CERTIFICATION

THIS PLAT WAS PREPARED BY ME, AND IS CORRECT TO THE BEST OF MY KNOWLEDGE AND BELIEF.

NAME Harry Jones, Jr. SURVEYOR REGISTRATION NO. S-6343

CHECK LIST

NO. OF BEDROOMS	WATER MAIN SIZE, LOCATION
DIMENSIONS	SAN. SEWER SIZE & GR. LOC.
BEARINGS	SAN. MH. CAST. ELEV. INV. ELEV.
TIE TO NEAREST STREET	SAN. CONN. SIZE, LOC. DEPTH
SUBLOT NO. PARCEL NO.	STORM SEWER SIZE & GR. LOC.
SURROUNDING OWNERS	STORM MH. CAST. ELEV. INV. ELEV.
BLDG. DIMENSIONS FIN GR.	PAV'T TYPE GRADE CURBS
BLDG. TIES FL'R. GRADES	GAS LINE LOC. SIZE PRESSURE
APRON TYPE WIDTH THICKNESS	SEPTIC TANK LOCATION & DUPLICATION AREA
SIDEWALK TYPE WIDTH THICKNESS	WELL LOCATION
CULVERT TYPE DIA. LENGTH	ISOLATION RADIUS FROM WELL
ROCK OUTCROPPINGS	

REVISIONS

NO.	DATE	BY
1		
2		
3		
4		
5		

PLAN PREPARED BY:
BABCOCK JONES & ASSOCIATES, INC.
PAINESVILLE, OHIO

DRAWN BY M.S.	SCALE 1"=40'	PHONE NO. 216-357-1811
CHK'D. HJ	DATE 8/6/97	DRAWING NO. 96-287
CREW CHIEF WJ	APP'D HJ	

"AS BUILT" CERTIFICATION

I, HEREBY CERTIFY THAT THE CIRCLED GRADES ARE EXISTING FINISH GRADES CHECKED IN THE FIELD ON 10/21/97 AND ARE CORRECT TO THE BEST OF MY KNOWLEDGE AND BELIEF.

REGISTERED SURVEYOR

REG. NO.

TBSM - TOP OF IRON PIN
ELEV. = 96.32

Grading Plan Approved
as shown and/or noted
THOMAS P. GILLES, P.E.
Lake County Engineer

By Date 10/21/97