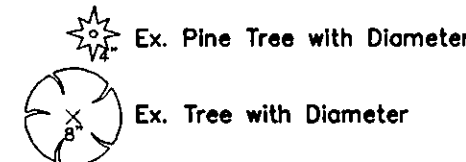
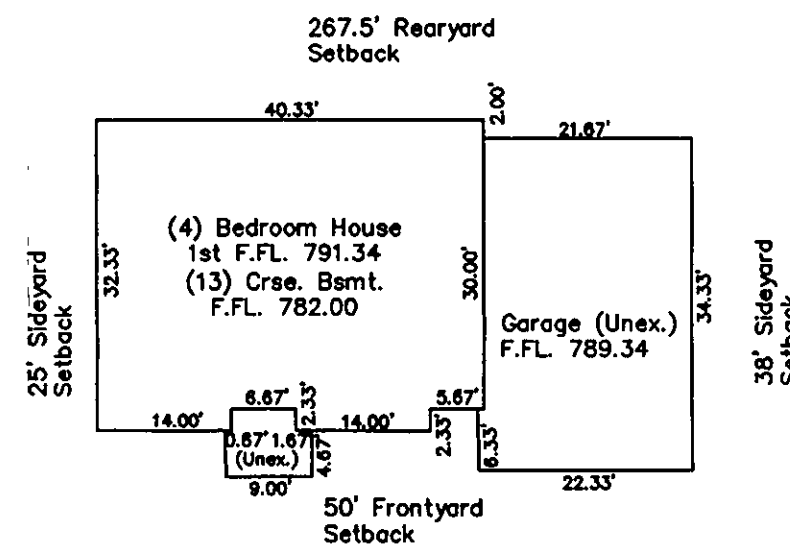


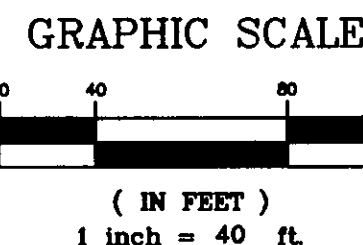
SYMBOL LEGEND	
	Iron Pin Found
	Ex. Fire Hydrant
	Ex. Water Shut Off Valve
	Telephone SAC Box
	Ex. Electrical Box
	Ex. Cable TV Box
	Iron Pin Set



Zoning District R-1
Req. Front Setback 50'
Req. Side Setback 15'
Req. Rear Setback 15'



APPROVED
SIDE LINES & SET BACK
PERRY TOWNSHIP ZONING
PERMIT NO. 6860
ZONING INSPECTOR



SITE PLAN	
for :	Casement Homes
CLIENT	
686 Bank Street	Painesville Ohio 44077
ADDRESS	CITY STATE ZIP
66 Canyon Ridge Subdivision	
SUBLOT No.	SUBDIVISION NAME VOL. PAGE
Perry Twp. Ohio	
LOT	TRACT CITY STATE

Foresight Engineering Group
Engineers & Surveyors
440 286-1010
440 286-1034 fax
320 Center Street, Unit F
Chardon, Ohio 44024

DESIGN CERTIFICATION

This Site Plan was prepared by Foresight Engineering Group, Inc., and is correct to the best of my knowledge and belief.

[Signature]
NAME

CHECK LIST

LOT DIMENSIONS & BEARINGS
TIE TO NEAREST STREET
SUBLOT No. (PARCEL No.)
SURROUNDING OWNERS
BUILDING DIMENSIONS
SETBACK, SIDEYARD, REARYARD
FINISH GRADES
DRIVE & APRON TYPE, WIDTH, THICKNESS
SIDEWALK TYPE, WIDTH, THICKNESS
CULVERT TYPE, DIAM., LENGTH
WATER MAIN SIZE, LOCATION
SAN. SEWER SIZE, % GRADE, LOC.
SAN. MH. CAST. ELEV., INV. ELEV.
SAN. CONN. SIZE, % GRADE, LOC.
STORM SEWER SIZE, % GRADE, LOC.
STORM MH. CAST. ELEV., INV. ELEV.
PAVT TYPE, GRADE, CURBS
GAS LINE LOC., SIZE
SEPTIC SYSTEM & DUPLICATION
WELL LOCATION & ISOLATION RADIUS



STATE SEAL

"AS BUILT" CERTIFICATION

I hereby certify that the circled information is existing as obtained on the site _____ 19__ and is correct to the best of my knowledge and belief.

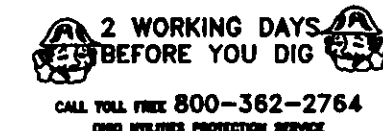
NAME

SCALE : 1" = 40'	1
FILE NAME: I:\Cas19901\FIELD.dwg	2
DATE : July 1, 1999	3

BENCHMARK: Fire Hydrant--Top of Stem (See Drawing)

"I, the undersigned hereby certify that this topography, indicated by 6", 1' or 2' contours, and the elevations shown hereon represent an actual field survey made by Foresight Engineering Group, Inc. on the 3 day of May 19 99 and that the elevations were taken at appropriate intervals and that as of that date they existed as indicated hereon."

[Signature]
NAME



EXISTING UNDERGROUND UTILITIES NOTES:
The location both horizontal and vertical of the underground utilities shown hereon, have been obtained by a diligent and comprehensive search of available records. Verification by field observation, has been conducted where practical. However, Foresight Engineering Group, Inc. does not guarantee the completeness nor accuracy thereof.