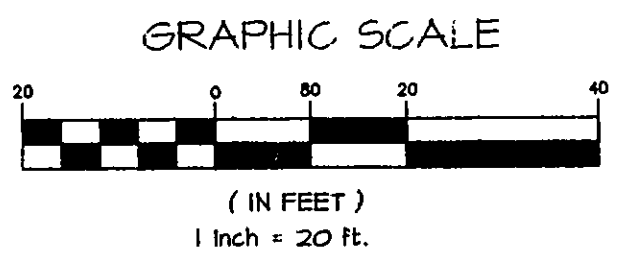


CERTIFICATION :

" I, THE UNDERSIGNED HEREBY CERTIFY THAT THIS TOPOGRAPHY INDICATED BY 1'-0" CONTOURS AND ELEVATIONS SHOWN HEREON REPRESENTS AN ACTUAL FIELD SURVEY MADE BY ME ON THE 16th. DAY OF JULY 1997 AND THAT THE ELEVATIONS WERE TAKEN AT APPROPRIATE INTERVALS AND THAT AS OF THAT DATE THEY EXISTED AS INDICATED HEREON. "

William D. Landeg
WILLIAM D. LANDEG P.S. # 4594
3/17/98
DATE






BENCHMARK :
TOP OF EXISTING
FIRE HYDRANT
ELEV.=682.04

RIGHT-OF-WAY CURVE
 $\Delta = 39^{\circ}08'16''$
 $R = 60.00'$
 $T = 21.33'$
 $L = 40.98'$

SUBLOT # 40
VACANT

SUBLOT # 39
0.5961 Ac's.

SUBLOT # 38
EXIST. RESIDENCE

SITE PLAN												
For: <u>SIGNATURE HOMES Inc.</u>												
<u>10640</u> ADDRESS	<u>MT. ROYAL DRIVE</u> STREET	<u>CONCORD</u> CITY										
<u>SL# 39</u> SUBLOT No.	<u>BRIARWOOD FARM</u> SUBDIVISION NAME	<u>29-22</u> VOL. PAGE										
<u>PAINESVILLE</u> TOWNSHIP	<u>3743# 44 No.4</u> TRACT-LOT	<u></u> CITY										
<div>Lake, Inc. ENGINEERS & SURVEYORS 30601 EUGLID AVENUE WICKLIFFE, OHIO 44092 PHONE: (216) 585-2100 FAX: (216) 585-5122</div>												
CHECK LIST LOT DIMENSIONS & BEARINGS TIE TO NEAREST STREET SUBLOT No. (PARCEL No.) SURROUNDING OWNERS BUILDING DIMENSIONS SETBACK, SIDEYARD, REARYARD FINISHED GRADES DRIVE & APRON TYPE, WIDTH, THICKNESS SIDEWALK TYPE, WIDTH, THICKNESS CULVERT TYPE, DIAM., LENGTH WATER MAIN SIZE, LOCATION SAN. SEWER SIZE, % GRADE, LOCATION SAN. M.H. CAST. ELEV., INV. ELEV. SAN. CONN. SIZE, % GRADE, LOCATION STORM SEWER SIZE, % GRADE, LOCATION STORM M.H. CAST. ELEV., INV. ELEV. PAVT. TYPE, GRADE, CURBS GAS LINE LOC., SIZE SEPTIC SYSTEM & DUPLICATION WELL LOCATION & ISOLATION RADIUS		PROJECTNAME <div> STATE SEAL</div>										
DESIGN CERTIFICATION THIS PLAT WAS PREPARED BY ME, AND IS CORRECT TO THE BEST OF MY KNOWLEDGE AND BELIEF. <i>William D. Landeg</i> NAME												
"AS-BUILT" CERTIFICATION I HEREBY CERTIFY THAT THE CIRCLED INFORMATION IS EXISTING AS OBTAINED ON THE SITE 19 AND IS CORRECT TO THE BEST OF MY KNOWLEDGE AND BELIEF. NAME												
LEGEND + STORM MANHOLE o SANITARY MANHOLE --- EXISTING CONTOURS --- PROPOSED CONTOURS --- EXIST. ELEV. --- DIRECTION OF SURFACE DRAINAGE	<table border="1"><tr><td>DRAWN BY</td><td>SCALE</td></tr><tr><td>D. Abbott</td><td>1"=20'</td></tr><tr><td>CHK'D BY</td><td>DATE</td></tr><tr><td></td><td>MARCH 16, 1998</td></tr><tr><td colspan="2">JOB No.</td></tr></table>	DRAWN BY	SCALE	D. Abbott	1"=20'	CHK'D BY	DATE		MARCH 16, 1998	JOB No.		#97-074
DRAWN BY	SCALE											
D. Abbott	1"=20'											
CHK'D BY	DATE											
	MARCH 16, 1998											
JOB No.												
BENCHMARK: TOP OF EXISTING FIRE HYDRANT FRONT OF SL #41 ELEV.=682.04 Grading Plan Approved as shown and/or noted THOMAS P. GILLES, P.E. Lake County Engineer By <u>GJH</u> Date <u>5.1.98</u> CONTRACTOR TO VERIFY: 1. FIN. FLR. ELEVATIONS & HSE. SIZES. 2. LOCATION & ELEVATIONS OF EXIST. UTILITY CONNECTIONS. "BEFORE STARTING CONSTRUCTION"												
<div> APPROVED TOWNSHIP ENGINEERING DEPARTMENT 19980054 DJR/WT</div> <div>PRINTED MAR 17 1998 LAKE INC. #97-074</div>												