








Name Harry Jones #6343
Reg. No.


FP & E RAILROAD COMPANY
VOL. 160 - PG. 273



LAKE ERIE SHORES			
SUBDIVISION	42-25	NAME	TRACT
	VOL-PG.		STREET
13		TRADEWINDS COVE	LOT
SUBLOT NO.		STREET	VOL-PG.
			PERM. PARCEL NO.

SANITARY MANHOLE ----- 
 STORM MANHOLE ----- 
 INLET OR CATCH BASIN ----- 
 HYDRANT ----- 
 EXISTING CONTOURS ----- 
 PROPOSED CONTOURS ----- 

EXIST. ELEV. \rightarrow 100.0
 100.0 \leftarrow PROP. ELEV.
 AS BUILT ELEVATION
 INDICATES
 DIRECTION OF
 SURFACE DRAINAGE



ALL BOUNDARY DATA SHOWN WAS OBTAINED FROM (DEEDS, RECORDED
SUBMISSION PLAT OR OTHER PUBLIC RECORDS)

LOCATIONS AS SHOWN OF ADJACENT WELLS AND SEPTIC TANKS OBTAINED FROM LAKE COUNTY HEALTH DEPARTMENT

THIS PLAT WAS PREPARED BY ME, AND IS CORRECT TO THE BEST OF MY KNOWLEDGE AND BELIEF.

TO THE BEST OF MY KNOWLEDGE AND BELIEF:
Harry J. [Signature] #6343
 NAME SURVEYOR REGISTRATION NO.

NO. OF BEDROOMS	WATER MAIN SIZE, LOCATION
DIMENSIONS	SAN. SEWER SIZE % GR. LOC.
BEARINGS	SAN. MH. CAST. ELEV. INV. ELEV.
TIE TO NEAREST STREET	SAN. CONN. SIZE, LOC. DEPTH
SUBLOT NO. PARCEL NO.	STORM SEWER SIZE % GR. LOC.
SURROUNDING OWNERS	STORM MH. CAST ELEV. INV. ELEV.
BLDG. DIMENSIONS FIN GR.	PAV'T TYPE GRADE CURBS
BLDG. TIES FL'TR. GRADES	GAS LINE LOC. SIZE PRESSURE
APRON TYPE WIDTH THICKNESS	SEPTIC TANK LOCATION & DUPLICATION AREA
SEWAGE TYPE DIA. THICKNESS	WELL LOCATION
CULVERT TYPE DIA. LENGTH	ISOLATION RADIUS FROM WELL
BOILER TYPE PRESSURE	

REVISIONS		
NO.	DATE	BY
1		
2		
3		
4		
5		

PLAN PREPARED BY:
BABCOCK · JONES & ASSOCIATES, INC.

PAINESVILLE, OHIO

DRAWN BY	N.S.	SCALE	1"=20'	PHONE NO.	440-367-1811
CHK'D.	H.J.	DATE	4/14/03	DRAWING NO.	02-008-13
CREW	W.B.	APP'D	H.J.		

"AS BUILT" CERTIFICATION
I, HEREBY CERTIFY THAT THE CIRCLED GRADES ARE EXISTING
FINISH GRADES CHECKED IN THE FIELD ON _____, 20____
AND ARE CORRECT TO THE BEST OF MY KNOWLEDGE AND BELIEF.


REGISTERED SURVEYOR

REG. NO.

BM SANITARY MANHOLE
ELEV-625.82

CURVE	LENGTH	RADIUS	CHORD	BEARING	DELTA
C1	9.79	330.00	9.79	S38°04'57"W	01°42'00

EXISTING UTILITIES NOTE:
THE SIZE AND LOCATION, BOTH HORIZONTAL AND VERTICAL
OF THE UNDERGROUND UTILITIES SHOWN HEREON, HAVE BEEN
OBTAINED BY A SEARCH OF AVAILABLE RECORDS.
VERIFICATION BY FIELD OBSERVATION HAS BEEN CONDUCTED
WHERE PRACTICAL, HOWEVER, BABCOCK, JONES AND ASSOCIATES
INC. DOES NOT GUARANTEE THE COMPLETENESS NOR ACCURACY
THEREOF.



TRADEWINDS COVE - 60'