SITE PLAN
FOR
The LaPLANTE'S

Being Parcel No. 2 of the Panu Split of lands in Lot 32 &
Lot 22 in the Township of Perry, County of Lake, State of Ohio.

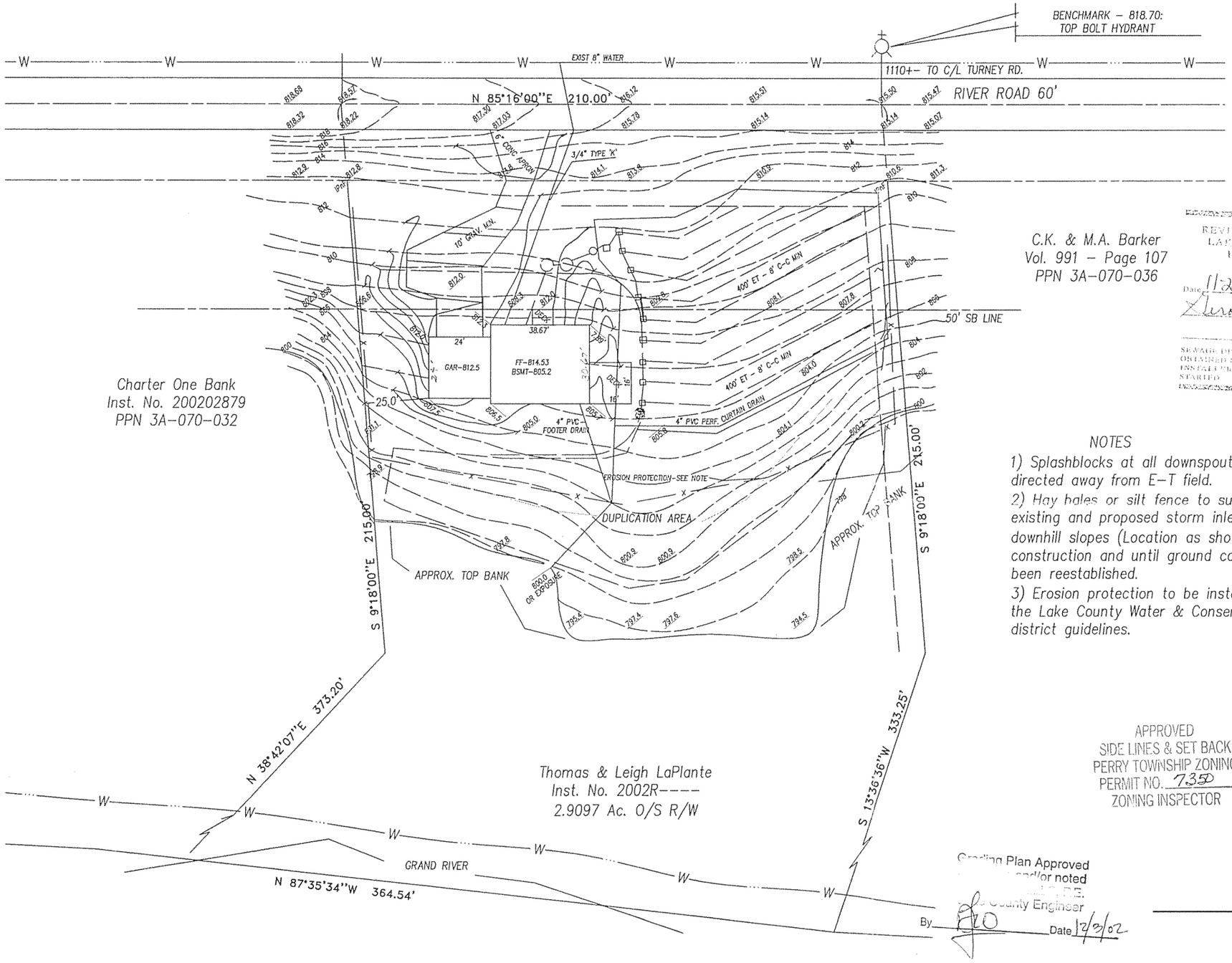

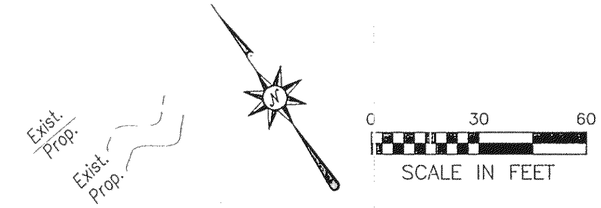

REVIEWED AND ACCEPTED
LAKE COUNTY GENERAL
HEALTH DISTRICT
Date 11-22-02 By
SEWAGE DISPOSAL PERMIT MUST BE OBTAINED BY A LAKE COUNTY LICENSED INSTALLER BEFORE INSTALLATION IS STARTED

NOTES

1) Splashblocks at all downspouts to be directed away from E–T field.
2) Hay bales or silt fence to surround existing and proposed storm inlets and downhill slopes (Location as shown) during construction and until ground cover has been reestablished.
3) Erosion protection to be installed per the Lake County Water & Conservation district guidelines.

APPROVED
SIDE LINES & SET BACK
PERRY TOWNSHIP ZONING
PERMIT NO. 7350
ZONING INSPECTOR

Grading Plan Approved
as and/or noted
Lake County Engineer
By Date 12/3/02

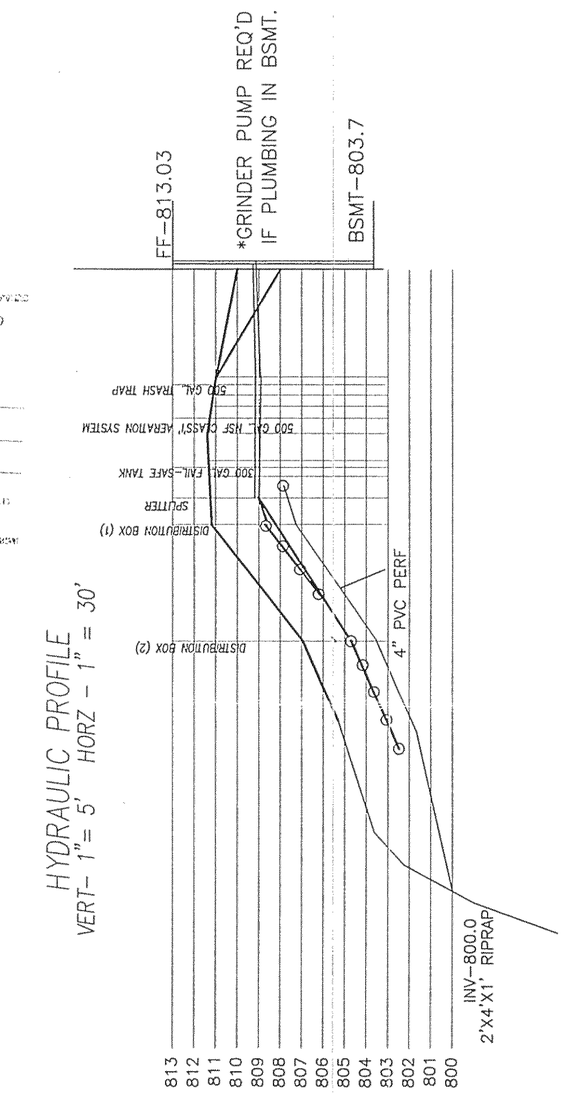

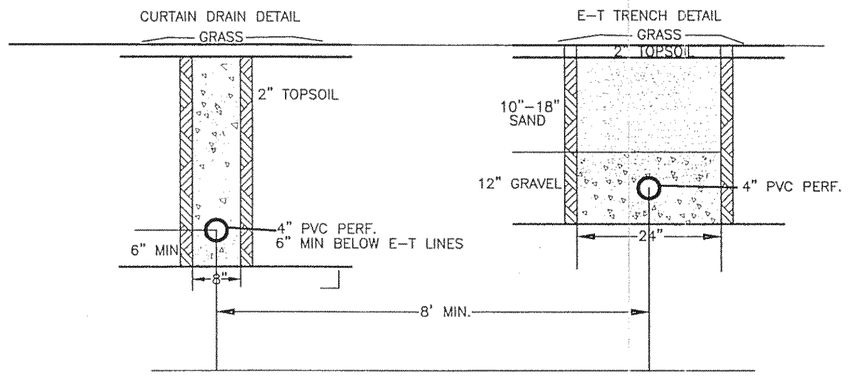

I, the undersigned hereby certify that the boundary survey represented by this plat and that all monumentation set has been done in accordance with the specifications set forth in Chapter 4733–37 of the Ohio Administrative Code.

I, further certify that the topography, indicated by 1 foot contours and elevations shown hereon represent an actual field survey made by me on OCT. 24, 2002 and the elevations were taken at the appropriate intervals and that as of that date they existed as indicated hereon.

STATE OF OHIO
THOMAS MARC COFFMAN
6887
REGISTERED
PROFESSIONAL SURVEYOR

THOMAS M. COFFMAN P.S., DATE NOV. 5, 2002
REGISTERED SURVEYOR No. 6887
REV–NOV. 11, 2002
REV–11–18–02 flop house

VILLAGE SURVEYING COMPANY
605 VILLA EAST DR., FAIRPORT HARBOR, OH 44077
PHONE (440) 357–1359 – CELL (440) 413–0527