

Erosion and Sediment Control Schedule

Ingress-Egress

A stone access drive complete with under lying geo-textile fabric (20 feet wide and 50 feet long) for ingress and egress at the site shall be installed. This drive shall be the only entrance and exit to the site.

Silt Fence

A silt fence shall be installed prior to any earthwork activities at the site in the locations shown on the site plan as well as along the front of any lot that slopes towards the street.

Temporary Seeding

Temporary seeding
Disturbed areas of the site that are to remain idle for more than thirty(30) days shall be properly seeded and straw mulched within seven(7) days of completion of initial grading.
Temporary seeding and mulching as a thirty(30) foot strip of the entire front of the lot shall be maintained on the site once initial grading is complete.

Stabilization of critical areas within fifty(50) feet of any stream or wetland shall be complete within two(2) days of the disturbance if the site is to remain inactive for longer than fourteen(14) days.

Mulching

Straw-mulch shall be applied at a rate of 1 bale per every ten (10) feet of curb, at a width of thirty(30) feet to the entire length of the lot. Wood chips may also be used but must be spread at a minimum depth of four inches over the thirty-foot width and must be accompanied by a properly installed silt fence.

Maintenance

Erosion and sediment controls shall be inspected every seven(7) days or within 24 hours of a 0.5" or greater rainfall event. Necessary repairs shall be made at this time.

"I, the undersigned hereby certify that this topography indicated by 6", 1', or 2' contours, and elevations shown hereon represent an actual field survey made by me on the 15th day of Feb, 2006 and that the elevations were taken at appropriate intervals and that as of that date they existed as indicated hereon."







Name Henry Jones Reg. No. #6343



PAINESVILLE TWP., LAKE COUNTY, OHIO

for: Tresser
CLIENT


CLIENT		OWNER	
ADDRESS	STREET	CITY	ZIP
PINES RESUBDIVISION		TRACT	
SUBDIVISION	NAME	STREET	
16-2P		LOT	
153	VOL-PG.	RETARD PARKWAY	
SUBLOT NO.	STREET	VOL-PG.	PERM. PARCEL NO.

LEGEND


SANITARY MANHOLE ----- 
 STORM MANHOLE ----- 
 INLET OR CATCH BASIN ----- 
 HYDRANT ----- 
 EXISTING CONTOURS ----- 
 PROPOSED CONTOURS ----- 

EXIST. ELEV.  100.0
 100.0  PROP. ELEV.

AS BUILT ELEVATION



INDICATES
 DIRECTION OF
 SURFACE DRAINAGE



REMARKS

ALL BOUNDARY DATA SHOWN WAS OBTAINED FROM (DEEDS, RECORDED
SUBDIVISION PLAT OR OTHER PUBLIC RECORDS)

LOCATIONS AS SHOWN OF ADJACENT WELLS AND SEPTIC TANKS OBTAINED FROM LAKE COUNTY HEALTH DEPARTMENT

DESIGN CERTIFICATION

THIS PLAT WAS PREPARED BY ME, AND IS CORRECT
TO THE BEST OF MY KNOWLEDGE AND BELIEF.

TO THE BEST OF MY KNOWLEDGE AND BELIEF:
NAME James H. H. SURVEYOR #6343 REGISTRATION NO.

~~CHECK LIST~~

NO. OF BEDROOMS	WATER MAIN SIZE, LOCATION
DIMENSIONS	SAN. SEWER SIZE & GR. LOC.
BEARINGS	SAN. MH. CAST. ELEV. INV. ELEV.
TIE TO NEAREST STREET	SAN. CONN. SIZE, LOC. DEPTH
SUBLOT NO. PARCEL NO.	STORM SEWER SIZE & GR. LOC.
SURROUNDING OWNERS	STORM MH. CAST ELEV. INV. ELEV.
BLDG. DIMENSIONS FIN GR.	PAV'T TYPE GRADE CURBS
BLDG. TIES FL'R. GRADES	GAS LINE LOC. SIZE PRESSURE
APRON TYPE WIDTH THICKNESS	SEPTIC TANK LOCATION & DUPLICATION AREA
SIDEWALK TYPE WIDTH THICKNESS	WELL LOCATION
CULVERT TYPE DIA. LENGTH	ISOLATION RADIUS FROM WELL
ROCK OUTCROPPINGS	

REVISIONS			PLAN PREPARED BY:		
NO.	DATE	BY	BABCOCK · JONES & ASSOCIATES, INC.		
1			PAINESVILLE, OHIO		
2					
3			DRAWN BY <i>BP</i>	SCALE <i>—</i>	PHONE NO. 440-357-1811
4			CHK'D. <i>HT</i>	DATE <i>2/3/06</i>	DRAWING NO.
5			CREW CHIEF <i>—</i>	APP'D <i>HT</i>	<i>05-264753</i>

"AS BUILT" CERTIFICATION

I, HEREBY CERTIFY THAT THE CIRCLED GRADES ARE EXISTING
FINISH GRADES CHECKED IN THE FIELD ON _____, 20____
AND ARE CORRECT TO THE BEST OF MY KNOWLEDGE AND BELIEF.

REGISTERED SURVEYOR

REG. NO.

EXISTING UTILITIES NOTE:
THE SIZE AND LOCATION, BOTH HORIZONTAL AND VERTICAL
OF THE UNDERGROUND UTILITIES SHOWN HEREON, HAVE BEEN
OBTAINED BY SEARCH OF AVAILABLE RECORDS.
VERIFICATION BY FIELD OBSERVATION HAS BEEN CONDUCTED
WHERE PRACTICAL, HOWEVER, BABCOCK, JONES AND ASSOCIATES
INC. DOES NOT GUARANTEE THE COMPLETENESS NOR ACCURACY
THEREOF.

