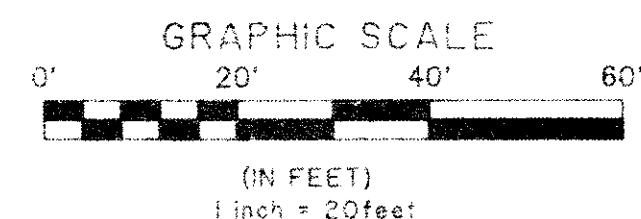



Grading Plan Approved  
as shown and/or noted  
THOMAS P. GILLES, P.E.  
Lake County Engineer

By WHA Date 5-20-97




APPROVED  
PAINESVILLE TOWNSHIP  
ZONING DEPARTMENT  
10/10/97  
Dr. Rust

#### GENERAL NOTES:

1. DRIVEWAY APRON TO BE 6" THICK
2. BENCHMARK - TOP STEM OF FIRE HYDRANT LOCATED  
IN FRONT OF SUBLOT No. 89, ELEV. = 691.63

#### LEGEND



EXISTING CONTOUR  
PROPOSED CONTOUR

EXISTING ELEVATION  
PROPOSED ELEVATION



#### CERTIFICATION

"I THE UNDERSIGNED HEREBY CERTIFY THAT THIS TOPOGRAPHY  
INDICATED BY 'I' CONTOURS AND ELEVATIONS SHOWN HEREON  
REPRESENTS AN ACTUAL SURVEY MADE BY ME ON THE 23RD  
DAY OF APRIL, 1997 AND THE ELEVATIONS WERE TAKEN AT  
APPROPRIATE INTERVALS AND AS OF THAT DAY THEY EXISTED  
AS INDICATED HEREON.

"I HEREBY CERTIFY THAT THIS PLAN WAS PREPARED BY ME  
AND IS CORRECT TO THE BEST OF MY KNOWLEDGE"

David W. Novak  
DAVID W. NOVAK, P.S. No. 7507

#### PREPARED BY:

**Himebaugh and Novak**  
Surveyors and Site Consultants  
8663 Tyler Boulevard  
Mentor, Ohio 44060-4346  
(216) 974-7670, (216) 255-5900 FAX.

SITE PLAN: SUBLOT No. 109 RED MAPLE DRIVE 60' PAINESVILLE TWP.  
CEDARGLEN SUBDIVISION, VOL. 21, PG. 29  
PREPARED FOR: LITTLE MOUNTAIN HOMES, INC.  
SCALE: 1" = 20'  
DATE: APRIL 30, 1997  
DRAWN BY: CHRISTOPHER R KRAFT

96046-109

CEDAR CREEK COURT 60'

