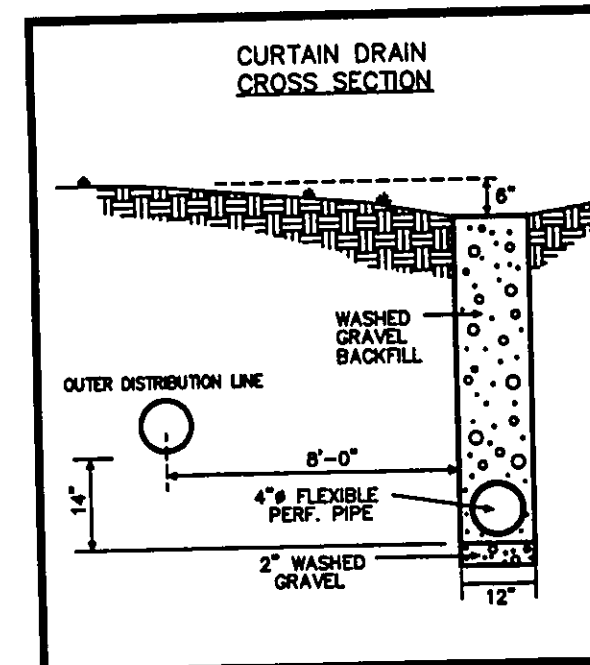
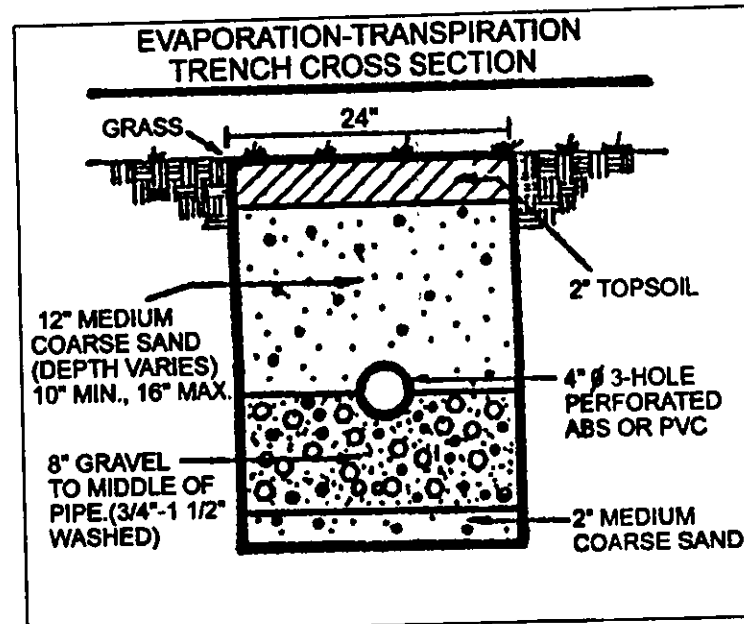


HYDRAULIC PROFILE  
HORIZ: 1"=30' VERT: 1"=5'



## SITE PLAN

PAINESVILLE TWP., LAKE COUNTY, OHIO

for: **GEORGE KILKO**

CLIENT: \_\_\_\_\_ OWNER: \_\_\_\_\_  
ADDRESS: \_\_\_\_\_ STREET: \_\_\_\_\_ CITY: \_\_\_\_\_ ZIP: \_\_\_\_\_  
SUBDIVISION: \_\_\_\_\_ NAME: \_\_\_\_\_ TRACT: \_\_\_\_\_ PARK RD. STREET  
VOL.-Pg.: \_\_\_\_\_ LOT: \_\_\_\_\_  
SUBLOT NO.: \_\_\_\_\_ STREET: \_\_\_\_\_ VOL.-Pg.: \_\_\_\_\_ PERM. PARCEL NO.: \_\_\_\_\_

### LEGEND

SANITARY MANHOLE: EXIST. ELEV. = 100.0 PROP. ELEV. = 100.0  
STORM MANHOLE:   
INLET OR CATCH BASIN:   
HYDRANT:   
EXISTING CONTOURS:   
PROPOSED CONTOURS:   
AS BUILT ELEVATION:   
INDICATES DIRECTION OF SURFACE DRAINAGE:

### REMARKS

ALL BOUNDARY DATA SHOWN WAS OBTAINED FROM (DEEDS, RECORDED SUBDIVISION PLAT OR OTHER PUBLIC RECORDS)

LOCATIONS AS SHOWN OF ADJACENT WELLS AND SEPTIC TANKS OBTAINED FROM LAKE COUNTY HEALTH DEPARTMENT

### DESIGN CERTIFICATION

THIS PLAT WAS PREPARED BY ME, AND IS CORRECT TO THE BEST OF MY KNOWLEDGE AND BELIEF.

NAME: Harry S. Jones, Jr. SURVEYOR: #6343 REGISTRATION NO.: 1999-067

### CHECK LIST

NO. OF BEDROOMS: \_\_\_\_\_  
DIMENSIONS: \_\_\_\_\_  
BEARINGS: \_\_\_\_\_  
TIE TO NEAREST STREET: \_\_\_\_\_  
SUBLOT NO. PARCEL NO.: \_\_\_\_\_  
SURROUNDING OWNERS: \_\_\_\_\_  
BLDG. DIMENSIONS FIN GR.: \_\_\_\_\_  
TIES FLTR. GRADES: \_\_\_\_\_  
APRON TYPE WIDTH THICKNESS: \_\_\_\_\_  
SIDEWALK TYPE WIDTH THICKNESS: \_\_\_\_\_  
CULVERT TYPE DIA. LENGTH: \_\_\_\_\_  
ROCK OUTCROPPINGS: \_\_\_\_\_  
WATER MAIN SIZE, LOCATION: \_\_\_\_\_  
SAN. SEWER SIZE & GR. LOC.: \_\_\_\_\_  
SAN. MH. CAST. ELEV. INV. ELEV.: \_\_\_\_\_  
SAN. CONN. SIZE, LOC. DEPTH: \_\_\_\_\_  
STORM SEWER SIZE & GR. LOC.: \_\_\_\_\_  
STORM MH. CAST. ELEV. INV. ELEV.: \_\_\_\_\_  
PAVT TYPE GRADE CURVES: \_\_\_\_\_  
GAS LINE LOC. SIZE PRESSURE: \_\_\_\_\_  
SEPTIC TANK LOCATION & DUPLICATION AREA: \_\_\_\_\_  
WELL LOCATION: \_\_\_\_\_  
ISOLATION RADIUS FROM WELL: \_\_\_\_\_

REVISIONS			PLAN PREPARED BY:		
NO.	DATE	BY	BABCOCK JONES & ASSOCIATES, INC.		
1			PAINESVILLE, OHIO		
2			DRAWN BY: T.R.	SCALE 1"=30'	PHONE NO. 440-357-1811
3			CHK'D. H.J.	DATE 3/27/99	DRAWING NO. 99-067
4			CREW: K.J.	APP'D. H.J.	
5			CHEF: _____		

"AS BUILT" CERTIFICATION  
I, HEREBY CERTIFY THAT THE CIRCLED GRADES ARE EXISTING FINISH GRADES CHECKED IN THE FIELD ON 19 AND ARE CORRECT TO THE BEST OF MY KNOWLEDGE AND BELIEF.

REGISTERED SURVEYOR

REG. NO.


Geodetic Plan A  
T. S. P. GILLES, P.E.  
Lake County Engineer

TBM-IRON PIN FOUND  
ELEV.=100.00

By: TAM Date: 4/9/99  
A PERMIT IS REQUIRED FROM THE LAKE COUNTY ENGINEER PRIOR TO WORK BEING PERFORMED IN PARK RD R/W

"I, the undersigned, hereby certify that this topographic survey was made by 6", 1" or 2" contours, and the elevations shown hereon represent an original field survey made by me on the 26th day of March, 1999 and that the elevations were taken at appropriate intervals and that as of that date they existed as indicated hereon."

Name: Harry S. Jones, Jr. #6343  
Reg. No.



APPROVED  
PAINESVILLE TOWNSHIP  
ZONING DEPARTMENT

19990053

D. R. K. R.

PARK ROAD - 60'

SOUTH RIDGE ROAD - 60'

FIRE HYDRANT