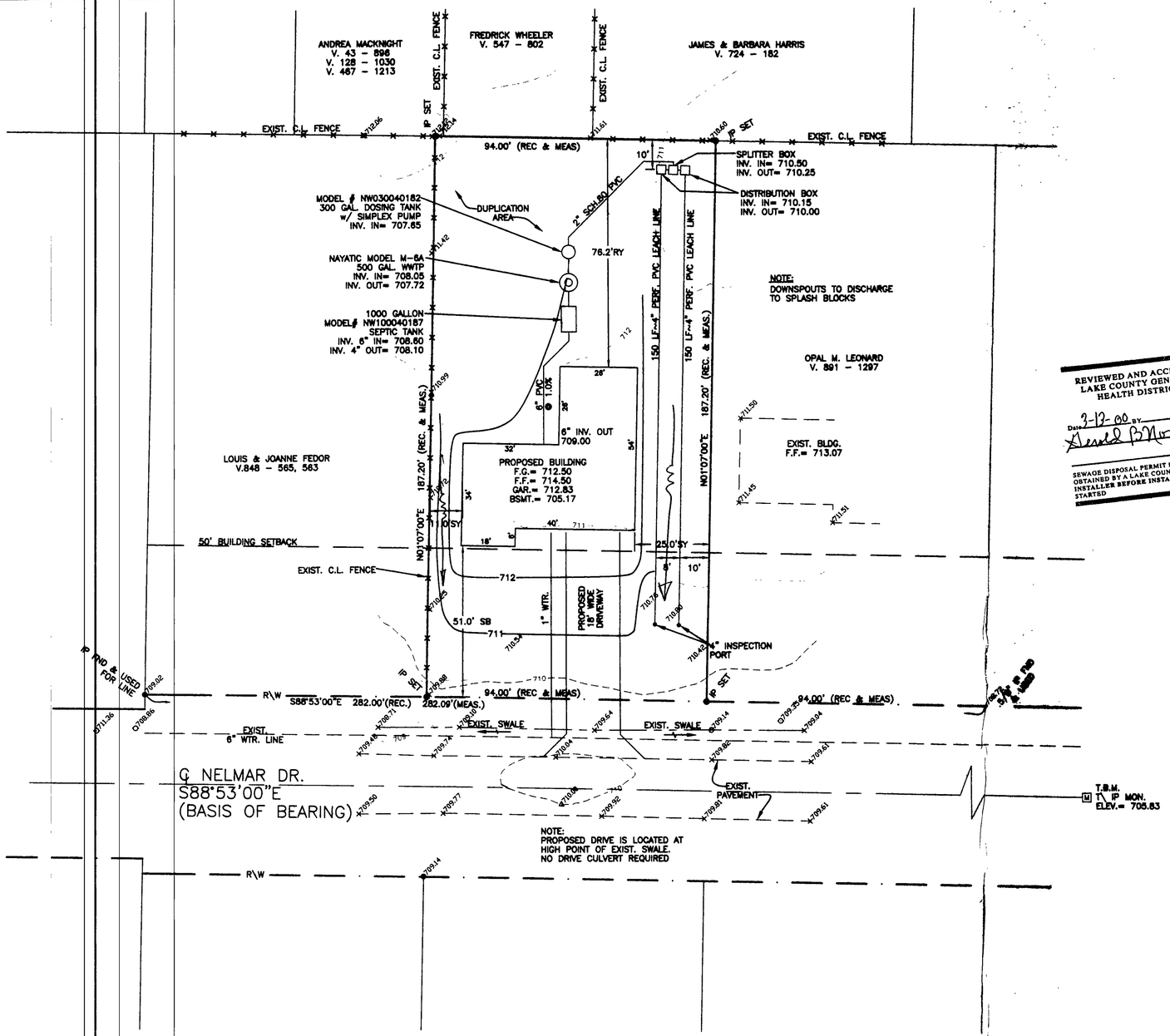

REVIEWED AND ACCEPTED
LAKE COUNTY GENERAL
HEALTH DISTRICT
Date 3-13-00 BY
SEWAGE DISPOSAL PERMIT MUST BE OBTAINED BY A LAKE COUNTY LICENSED INSTALLER BEFORE INSTALLATION IS STARTED

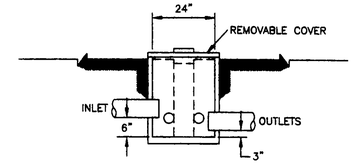

DISTRIBUTION BOX SECTION

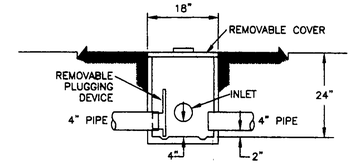

SPLITTER BOX SECTION

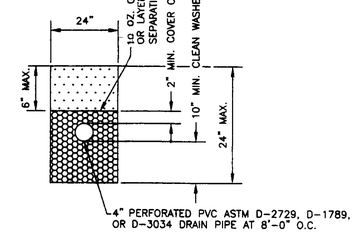

TYPICAL SECTION THRU
LEACHING TILE

Grading Plan Approved
as shown and/or noted
THOMAS P. GILLES, P.E.
Lake County Engineer
By Swale as shown Date 4/3/2000

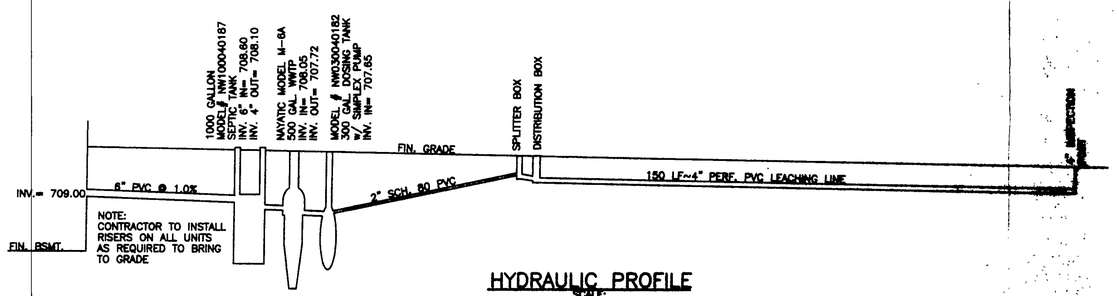

HYDRAULIC PROFILE
SCALE:
HORIZ: 1"= 20'
VERT.: 1"= 5'

I, THE UNDERSIGNED HEREBY CERTIFY THAT THE TOPOGRAPHY SHOWN HEREON, INDICATED BY ONE FOOT CONTOURS AND ELEVATIONS REPRESENTS AN ACTUAL FIELD TOPOGRAPHIC SURVEY MADE BY ME ON THE 22nd DATE OF FEBRUARY, 2000 AND THAT THE ELEVATIONS WERE TAKEN AT APPROPRIATE INTERVALS AND THAT AS OF THAT DATE THEY EXISTED AS INDICATED HEREON.

REGISTERED SURVEYOR

STATE OF OHIO
TERRENCE G. GERSON
6662
REGISTERED SURVEYOR

6662
REGISTRATION No.

APPROVED
PAINESVILLE TOWNSHIP
ZONING DEPARTMENT
2000

North

WILLIAM R. GRAY ASSOCIATES, INC.
7519 MENTOR AVE. MENTOR, OHIO 44060
(440) 946-1616

REVISIONS

DATE	

TITLE BOUNDARY SURVEY / SITE PLAN
~~SL-111 NELMAR DRIVE~~
PAINESVILLE TWP. - LAKE COUNTY - OHIO

FRED WHEELER

DATE	DRAWN BY	CHECKED BY	SCALE
3-1-00	J H	TGG	1" = 20'

SHEET NO. 1 of 1
DWG. NO.