SCALE 1"=20' OCTOBER 1992

"I, the undersigned hereby certify that this topography, indicated by 6", 1' or 2' contours, and elevations shown hereon represent an actual field survey made by me on the 11 day of OCT., 19 92 and that the elevations were taken at appropriate intervals and that as of that date they existed as indicated hereon."

Name _____ Reg. No 5266

VIRGINIA R. SIDLEY
VOL 63 PG. 234 O.R.

I.P. SET IN CONC. CRACK
FND. & USED

BOARD OF EDUCATION OF PAINESVILLE
RURAL SCHOOL DISTRICT
VOL. 120 PG. 111 D.R.

FOR
SIDLEY RESIDENCE
0.7111 ACRES

P.P. No. 11A-21C-7

PART OF LOT No. 11, IN TRACT No. 2
TOWNSHIP OF PAINESVILLE, COUNTY OF LAKE,
AND STATE OF OHIO.

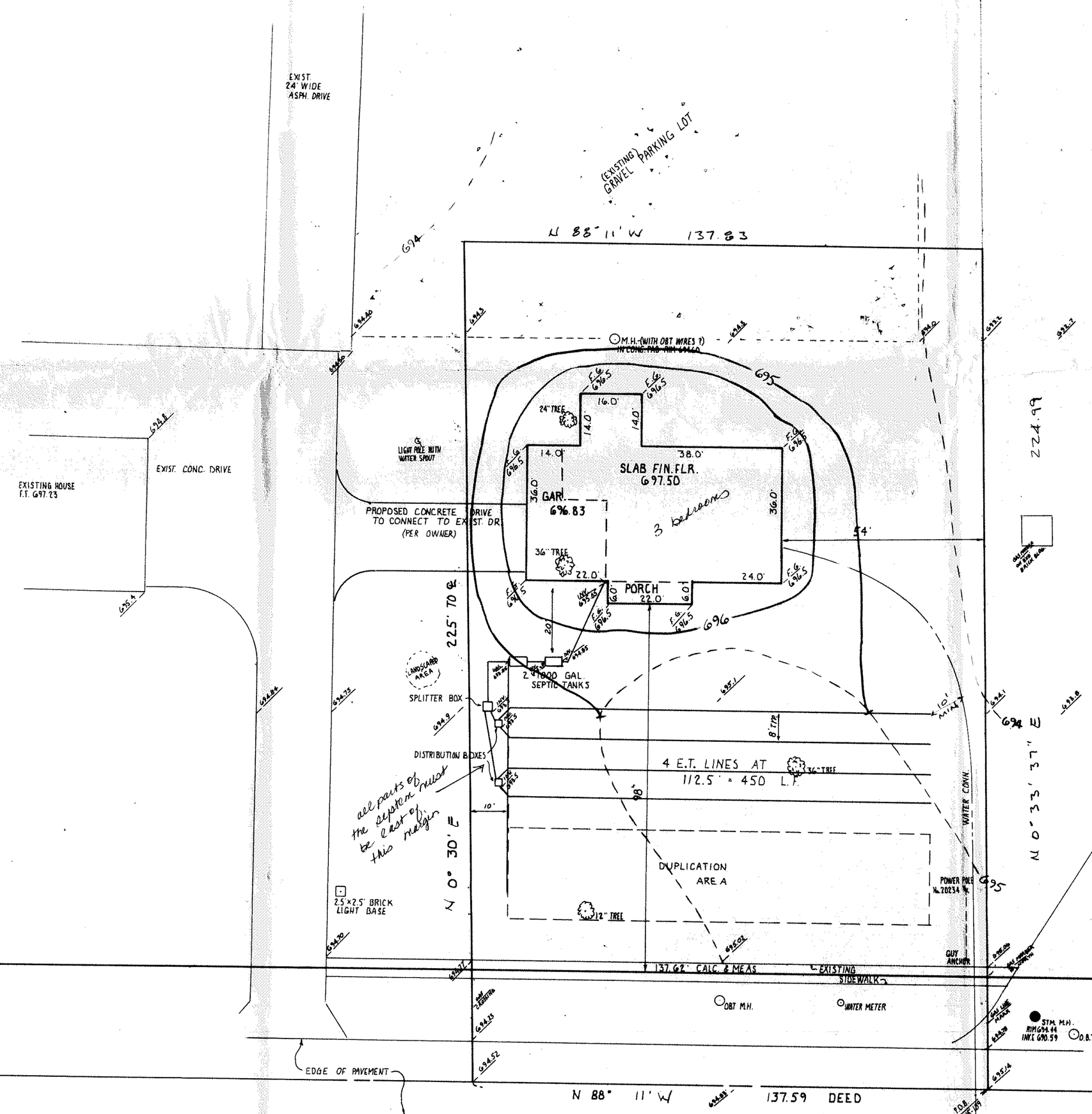

APPROVED
PAINESVILLE TOWNSHIP
ZONING DEPARTMENT

APPENDIX

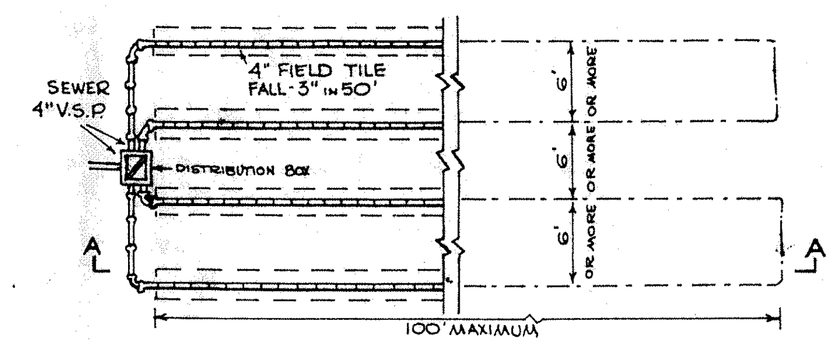

PLAN

NOTE:
IN HILLY AREAS, FIELD TILE SHOULD FOLLOW CONTOURS. USE DROP BOXES, DAMS OR OTHER SUITABLE ARRANGEMENTS TO PROPERLY UTILIZE EACH LINE.

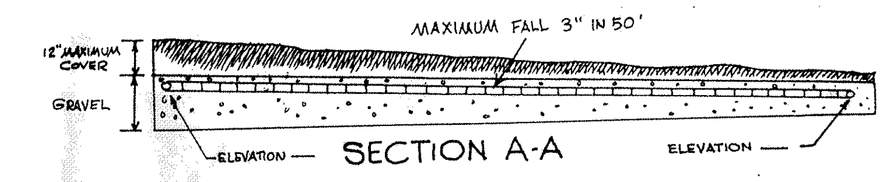

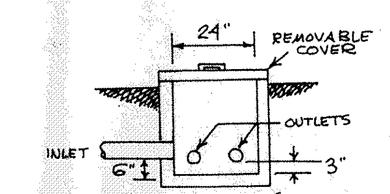

DISTRIBUTION BOX SECTION

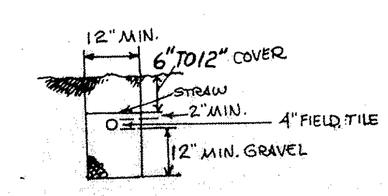

LEACHING TRENCH SECTION

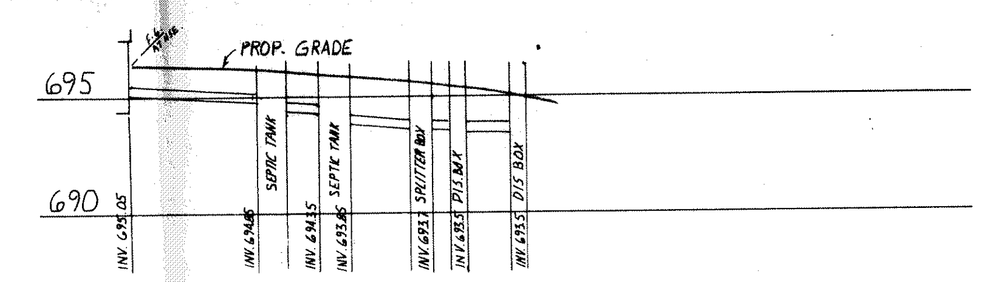

HYDRAULIC PROFILE

A. To be brought to finished grade
1. Septic tank manhole covers
2. Splitter box cover
3. Distribution box cover

B. No footer drains or downspouts to be discharged into septic tanks
C. All waste water to be discharged into septic tanks

Reviewed and Accepted
LAKE COUNTY GENERAL HEALTH DISTRICT
Date 11.5.92
Make changes as noted
JOEL LUCIA, R. S., M. P. H.
Health Commissioner
BY Nancy Nickus

SEWAGE DISPOSAL PERMIT MUST BE OBTAINED BY A LAKE COUNTY LICENSED INSTALLER BEFORE INSTALLATION IS STARTED.

LOW YIELD WATER FIXTURES REQUIRED ON ALL:
— Shower Head
— Toilet

RODNEY V. & DOROTHY C. MORRIS
VOL 467 PG. 402 D.R.
VOL. 124 PG. 919 O.R

Grading Plan Approved
as shown and/or noted
THOMAS P. GILLES, P.E.
Lake County Engineer
By GHH Date 11 5 92

PREPARED BY:
LAND DESIGN consultants
Civil Engineers and Surveyors
8585 EAST AVENUE • MENTOR, OHIO 44060