

STONE ACCESS DRIVE

NOTES: DRIVE APRON AND SIDEWALK @ APRON TO BE 8" THICK CONCRETE
-4" CONC. WALK TO BE 4" THICK
-DOWNSPOUTS TO BE DUELETTED TO SPLASHBLOCKS

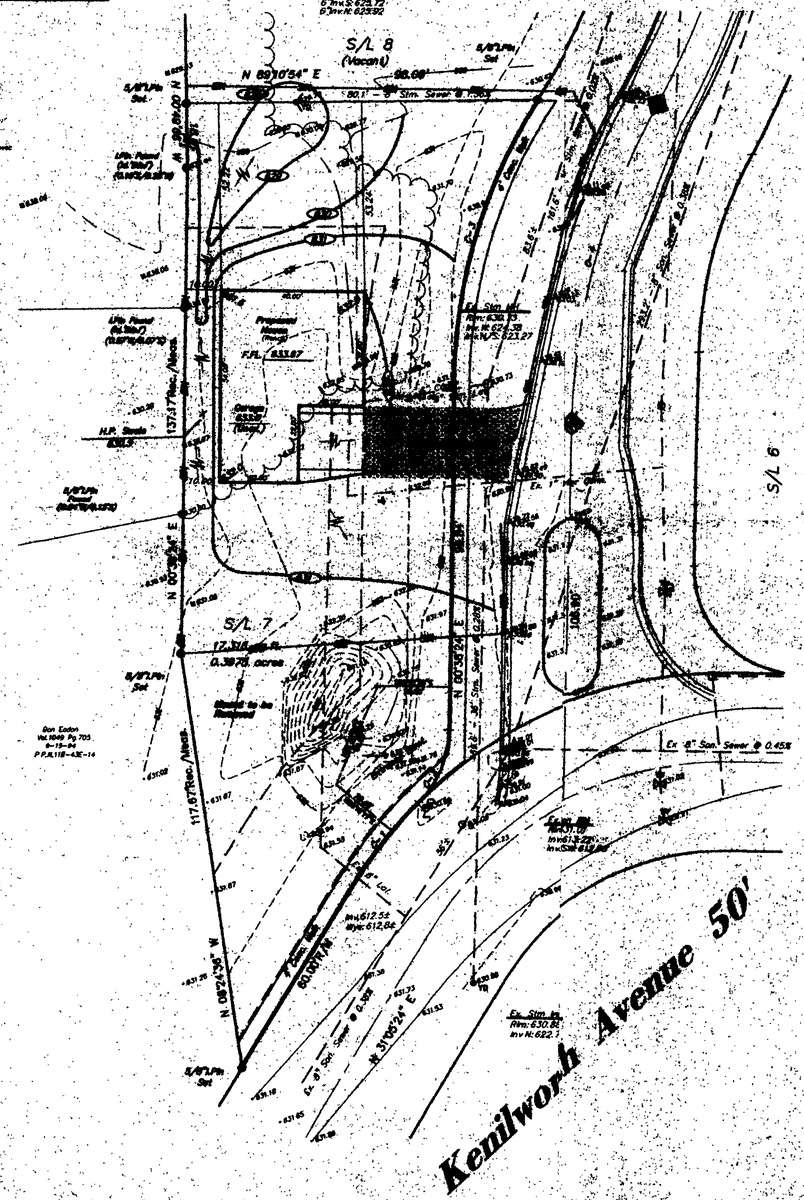



Scale of Drawing is the Condition Plot of Shelmerdine Subdivision Phase No.1



SILT FENCE DETAIL



SITE PLAN

DESIGN CERTIFICATION

CHECK LIST

"AS BUILT" CERTIFICATION

BENCHMARK:

TOP RIM OF SANITARY MANHOLE AS SHOWN
ELEVATION = 630.42

Grading Plan Approved as shown and described
JAMES R. GILLIS
Lake County Engineer
By _____ Date _____

APPROVED
PAINESVILLE TOWNSHIP
ZONING DEPARTMENT
2003-0

CALL 2 WORKING DAY BEFORE YOU DIG
TOLL FREE: 888-752-2764

RECEIVED
SEP 09 2002
BY: _____