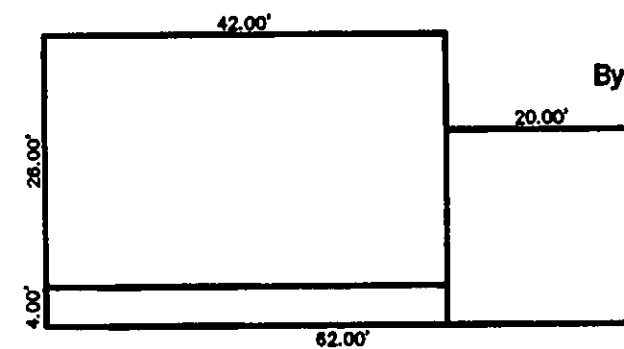


Zoning District R-1
 Front Setback 50'
 Side Setback 10'
 Rear Setback 25'



Building Dimensions

108 Bowhall

SITE PLAN

for : R.L. Moore Homes
 CLIENT
7121 Revenna Road Concord State 44077
 ADDRESS CITY STATE ZIP

1 Eastern Woodlands Subdivision
 SUBLOT No. SUBDIVISION NAME VOL. PAGE
Painesville Twp. Ohio
 LOT TRACT CITY STATE

Foresight Engineering Group

440 286-1010
 440 286-1034 fax
 320 Center Street, Unit F
 Chardon, Ohio 44024

Engineers &
 Surveyors


DESIGN CERTIFICATION

This Site Plan was prepared by Foresight Engineering Group, Inc., and is correct to the best of my knowledge and belief.

Don A. Banihski
 NAME

CHECK LIST

LOT DIMENSIONS & BEARINGS
 TIE TO NEAREST STREET
 SUBLOT No. (PARCEL No.)
 SURROUNDING OWNERS
 BUILDING DIMENSIONS
 SETBACK, SIDEYARD, REARYARD
 FINISH GRADES
 DRIVE & APRON TYPE, WIDTH, THICKNESS
 SIDEWALK TYPE, WIDTH, THICKNESS
 CULVERT TYPE, DIAM., LENGTH
 WATER MAIN SIZE, LOCATION
 SAN. SEWER SIZE, % GRADE, LOC.
 SAN. MH. CAST. ELEV., INV. ELEV.
 SAN. CONN. SIZE, % GRADE, LOC.
 STORM SEWER SIZE, % GRADE, LOC.
 STORM MH. CAST. ELEV., INV. ELEV.
 PAV'T TYPE, GRADE, CURBS
 GAS LINE LOC., SIZE
 SEPTIC SYSTEM & DUPLICATION
 WELL LOCATION & ISOLATION RADIUS



STATE SEAL

"AS BUILT" CERTIFICATION

I hereby certify that the circled information is existing as obtained on the site 19 and is correct to the best of my knowledge and belief.

NAME

SCALE : 1" = 20'	1
FILE NAME: I:\Rim19816\sl1.Dwg	2
DATE : October 23, 1998	3

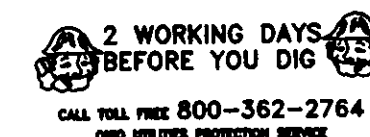
BENCHMARK: STS MH Rim elev. = 694.40

"I, the undersigned hereby certify that this topography, indicated by 6", 1' or 2' contours, and the elevations shown hereon represent an actual field survey made by Foresight Engineering Group, Inc. on the 1 day of October, 1998 and that the elevations were taken at appropriate intervals and that as of that date they existed as indicated hereon."

AS P. GILLES, P.E.
 Lake County Engineer

By G.H. Date 10.24.98

APPROVED
 PAINESVILLE TOWNSHIP
 ZONING DEPARTMENT



EXISTING UNDERGROUND UTILITIES NOTES:
 The location both horizontal and vertical of the underground utilities shown hereon, have been obtained by a diligent and comprehensive search of available records. Verification by field observation, has been conducted where practical. However, Foresight Engineering Group, Inc. does not guarantee the completeness nor accuracy thereof.