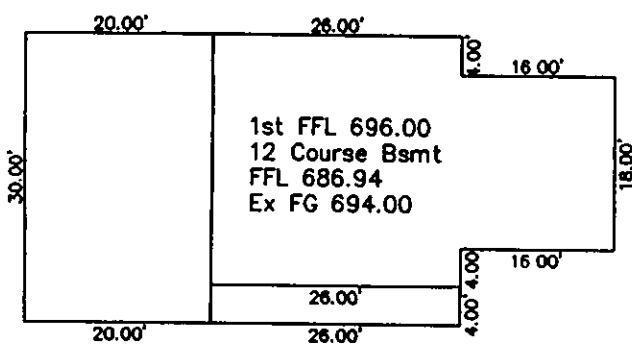


Grading Plan Approved
as shown and/or noted
THOMAS P. GILLESPIE
Lake County Engineer

By TAM Date 8/13/99
Scale as shown

ROOF DRAINS
SHALL DISCHARGE
TO DRAINAGE BLOCKS.



Zoning District ~ R-1
Front Setback 50'
Side Yard Setback 10'
Rear Yard Setback 25'

SYMBOL LEGEND	
	Iron Pin Found
	Man Hole
	Fire Hydrant
	Curb Inlet
	Monument
	Yard Drain
	Telephone Box
	Electric Enclosure

SITE PLAN

for : R. L. Moore
CLIENT
7121 Ravenna Road Concord Ohio 44077
ADDRESS CITY STATE ZIP

47 Eastern Woodlands
SUBLOT No. SUBDIVISION NAME VOL. PAGE
Painesville Twp. Ohio
LOT TRACT CITY STATE

Foresight Engineering Group
Engineers & Surveyors
440 286-1010
440 286-1034 fax
320 Center Street, Unit F
Chardon, Ohio 44024


DESIGN CERTIFICATION

This Site Plan was prepared by Foresight Engineering Group, Inc., and is correct to the best of my knowledge and belief.

Steven N. Roessner
NAME

CHECK LIST

LOT DIMENSIONS & BEARINGS
TIE TO NEAREST STREET
SUBLOT No. (PARCEL No.)
SURROUNDING OWNERS
BUILDING DIMENSIONS
SETBACK, SIDEYARD, REARYARD
FINISH GRADES
DRIVE & APRON TYPE, WIDTH, THICKNESS
SIDEWALK TYPE, WIDTH, THICKNESS
CULVERT TYPE, DIAM., LENGTH
WATER MAIN SIZE, LOCATION
SAN. SEWER SIZE, % GRADE, LOC.
SAN. MH. CAST. ELEV., INV. ELEV.
SAN. CONN. SIZE, % GRADE, LOC.
STORM SEWER SIZE, % GRADE, LOC.
STORM MH. CAST. ELEV., INV. ELEV.
PAVT TYPE, GRADE, CURBS
GAS LINE LOC., SIZE
SEPTIC SYSTEM & DUPLICATION
WELL LOCATION & ISOLATION RADIUS



STATE SEAL

"AS BUILT" CERTIFICATION

I hereby certify that the circled information is existing as obtained on the site _____ 19____ and is correct to the best of my knowledge and belief.

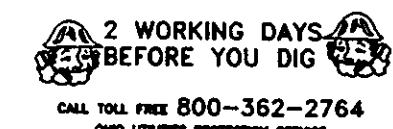
NAME _____

SCALE : 1" = 20	1
FILE NAME: I:\RLM19912\SL47-a	2
DATE : July 28, 1999	3

BENCHMARK: Fire Hydrant - Top Stem - Elev = 692.30

"I, the undersigned hereby certify that this topography, indicated by 6", 1' or 2' contours, and the elevations shown hereon represent an actual field survey made by Foresight Engineering Group, Inc. on the 25th day of July, 1999 and that the elevations were taken at appropriate intervals and that as of that date they existed as indicated hereon."

Steven N. Roessner
NAME



EXISTING UNDERGROUND UTILITIES NOTES:
The location both horizontal and vertical of the underground utilities shown hereon, have been obtained by a diligent and comprehensive search of available records. Verification by field observation, has been conducted where practical. However, Foresight Engineering Group, Inc. does not guarantee the completeness nor accuracy thereof.

APPROVED
PAINESVILLE TOWNSHIP
ZONING DEPARTMENT
19990260
DJRust