

| REVISIONS | BY |
|---------------------------------|-----|
| REVISED LAYOUT FEB. 02, 2003 | DWN |
| | |
| | |
| | |
| | |
| | |

Barrington
CONSULTING GROUP, INC.
38342 WESTERN PARKWAY, SUITE 10
WILLOUGHBY, OHIO 44094
PHONE 440.946.1761 FAX 440.918.0466



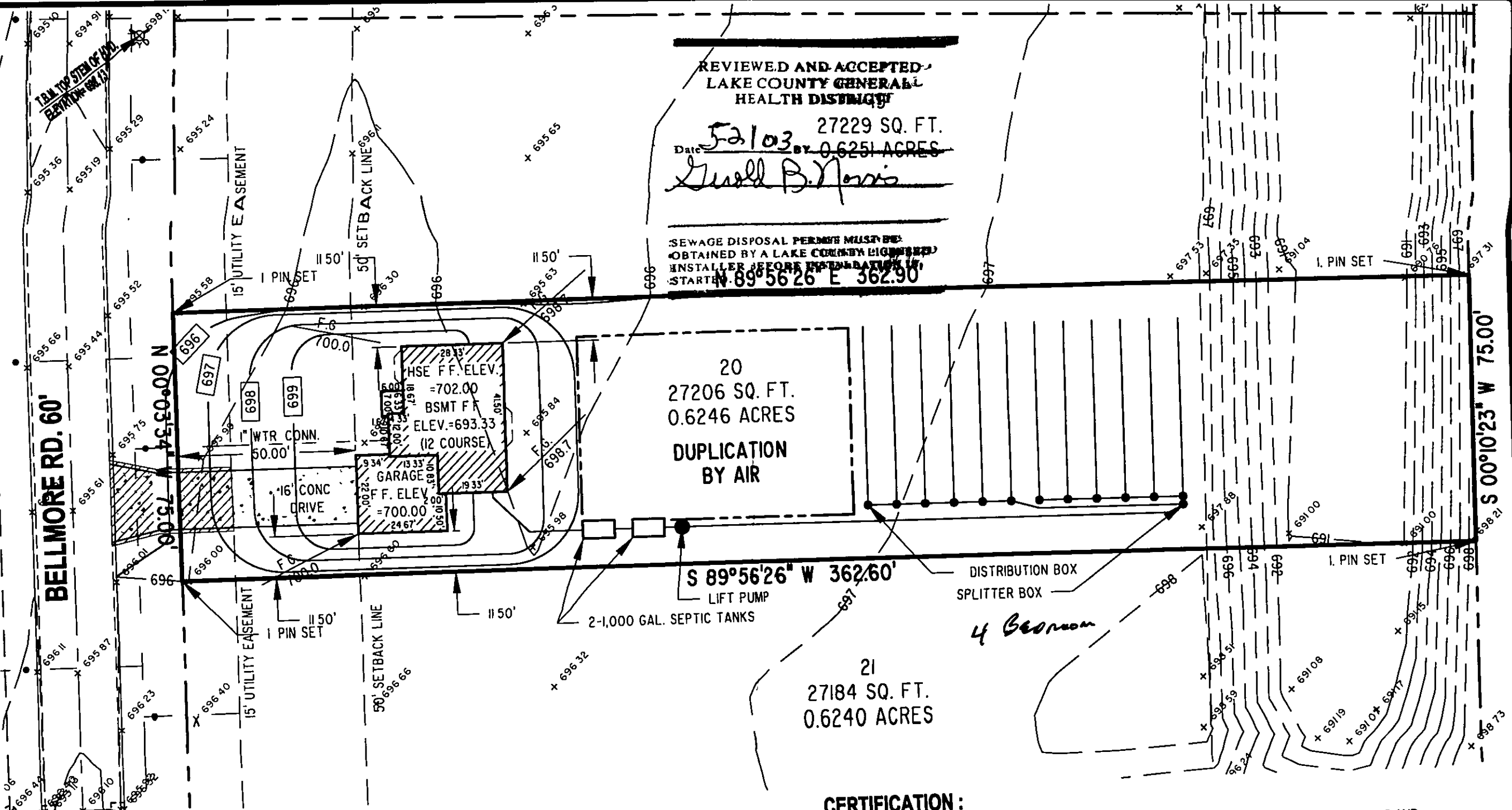
SITE PLAN
SUBLOT 20, BELLMORE ROAD, PAINESVILLE TWP.
BELLMORE SUBDIVISION
LITTLE MOUNTAIN HOMES, INC.

| |
|----------------------|
| DATE MAY 13, 2003 |
| CHECKED DWN |
| SCALE 1" = 30' |
| JOB NO. 02007-20 |
| SHEET 1/2 |

REVIEWED AND ACCEPTED
LAKE COUNTY GENERAL
HEALTH DISTRICT

Date 5-21-03 27229 SQ. FT.
BY 0.6251 ACRES
Guell B. Norris

SEWAGE DISPOSAL PERMITS MUST BE
OBTAINED BY A LAKE COUNTY LICENSED
INSTALLER BEFORE INSTALLATION OF
STARTER. N 89°56'26" E 362.90'



GENERAL NOTES:

1. BENCHMARK - TOP STEM OF EXISTING FIRE HYDRANT LOCATED IN FRONT SUBLOT 19, ELEVATION = 698.13.
2. DRIVEWAY APRON TO BE 6" THICK CONCRETE.
3. ALL DOWNSPOUTS TO BE OUTLETED TO SPLASH BLOCKS.
4. CONTRACTOR RESPONSIBLE FOR CONTACTING THE OHIO UTILITY PROTECTION SERVICE (1.800.362.2764) AND ALL UTILITY COMPANIES A MINIMUM OF 48 HOURS PRIOR TO CONSTRUCTION.
5. THE LOCATION BOTH HORIZONTAL AND VERTICAL OF EXISTING UNDERGROUND UTILITIES SHOWN HEREON, HAVE BEEN OBTAINED BY A DILIGENT AND COMPREHENSIVE SEARCH OF AVAILABLE RECORDS. VERIFICATION BY FIELD OBSERVATION HAS BEEN CONDUCTED WHERE PRACTICAL, HOWEVER, BARRINGTON CONSULTING GROUP, INC. DOES NOT GUARANTEE THE COMPLETENESS, NOR ACCURACY THEREOF.
6. CONTRACTOR SHALL VERIFY ELEVATIONS OF LATREAL INVERTS IN THE FIELD PRIOR TO FOUNDATION EXCAVATION.
7. EROSION AND SEDIMENT-CONTROL PRACTICES TO BE INSTALLED AS DESCRIBED IN THE RAIN WATER LAND DEVELOPMENT MANUAL AS DIRECTED BY THE LAKE COUNTY SOIL AND WATER CONSERVATION DISTRICT.
8. TEMPORARY SEEDING SHALL BE APPLIED ON ALL DISTURBED SOIL THAT WILL NOT BE REWORKED FOR WITHIN 7 DAYS.


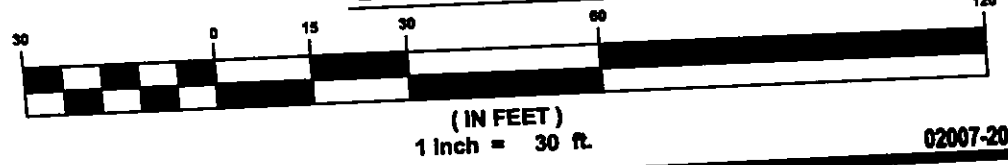
CERTIFICATION:

"I THE UNDERSIGNED HEREBY CERTIFIES THAT THIS TOPOGRAPHY INDICATED BY 1 FOOT CONTOURS AND ELEVATION SHOWN HEREON REPRESENTS AN ACTUAL SURVEY MADE BY ME ON THE 16th DAY OF JANUARY, 2002 AND THE ELEVATIONS WERE TAKEN AT AN APPROPRIATE INTERVAL AND AS OF THAT DAY THEY EXISTED AS INDICATED HEREON.

"I HEREBY CERTIFY THAT THIS PLAN WAS PREPARED BY ME AND IS CORRECT TO THE BEST OF MY KNOWLEDGE AND BELIEF"

David W. Novak
DAVID W. NOVAK, P.S. No. 7507

GRAPHIC SCALE



Barrington
CONSULTING GROUP, INC.

02007-20