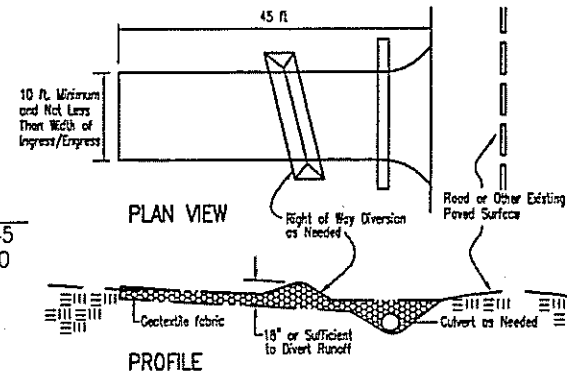
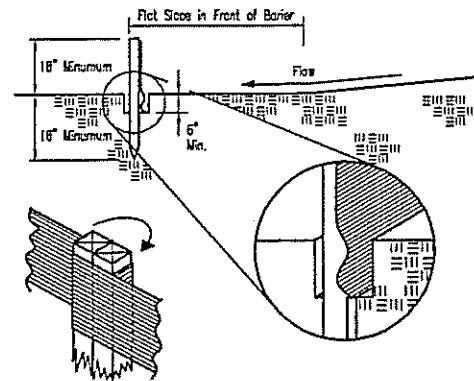


## Construction Entrance Detail



## Silt Fence Detail



## GENERAL NOTES:

1. BENCHMARK - EX. HYDRANT, TOP OF FLANGE ELEVATION = 630.63 IN FRONT OF S/L 46
2. SIDEWALK TO BE 4' WIDE, 4" THICK AND 6" THICK AT DRIVES.
3. DRIVEWAY APRON TO BE 6" THICK CONCRETE.
4. ALL DOWN SPOUTS TO BE OUTLETED TO SPLASH BLOCKS.
5. CONTRACTOR RESPONSIBLE FOR CONTACTING THE OHIO UTILITY PROTECTION SERVICE 1 (800) 362-2764 AND ALL UTILITY COMPANIES A MINIMUM OF 48 HOURS PRIOR TO CONSTRUCTION.
6. THE LOCATION BOTH HORIZONTAL AND VERTICAL OF EXISTING UNDERGROUND UTILITIES SHOWN HEREON, HAVE BEEN OBTAINED BY A DILIGENT AND COMPREHENSIVE SEARCH OF AVAILABLE RECORDS. VERIFICATION BY FIELD OBSERVATION HAS BEEN CONDUCTED WHERE PRACTICAL, HOWEVER, OXBOW ENGINEERING, INC. DOES NOT GUARANTEE THE COMPLETENESS, NOR ACCURACY THEREOF.
7. CONTRACTOR SHALL VERIFY ELEVATIONS OF LATERAL INVERTS IN THE FIELD PRIOR TO FOUNDATION EXCAVATION.
8. EROSION AND SEDIMENT-CONTROL PRACTICES TO BE INSTALLED AS DESCRIBED IN THE RAIN WATER LAND DEVELOPMENT MANUAL AS DIRECTED BY THE LAKE COUNTY SOIL AND WATER CONSERVATION DISTRICT.
9. DISTURBED AREAS OF THE SITE THAT ARE TO REMAIN IDLE FOR MORE THAN THIRTY (30) DAYS SHALL BE PROPERLY SEEDED AND STRAW MULCHED WITHIN SEVEN (7) DAYS OF COMPLETION OF INITIAL GRADING. TEMPORARY SEEDING AND MULCHING OF A THIRTY (30) FOOT STRIP OF THE ENTIRE FRONT OF THE LOT SHALL BE MAINTAINED ON THE SITE ONCE INITIAL GRADING IS COMPLETE.
10. STRAW-MULCH SHALL BE APPLIED AT A RATE OF 1 BALE PER EVERY TEN (10) FEET OF CURB, AT A WIDTH OF THIRTY (30) FEET OF THE ENTIRE LENGTH OF THE LOT.

CURVE	RADIUS	ARC LENGTH	CHORD LENGTH	CHORD BEARING	DELTA ANGLE
C1	150.00'	239.42'	214.80'	S 44°54'51" W	91°27'07"
C2	180.00'	13.85'	13.85'	S 18°04'19" W	04°24'34"
C3	30.00'	27.20'	26.28'	N 05°41'47" W	51°56'46"
C4	60.00'	22.21'	22.08'	S 21°04'00" E	21°12'21"

## Stormwater Management Plan

Approved as shown and/or noted

JAMES R. GILLS, P.E.

County Drainage Engineer


By L.S.Date 5/11/06

APPROVED

Painesville Towns

Zoning Department

*L.M. Egensperger*  
 LYNN M. EGENSPPERGER P.E. E-53262



**SITE PLAN**  
**LAKE TERRACE ESTATES NO. 3**  
**SUBLOT 32**

PAINESVILLE TOWNSHIP - LAKE COUNTY - OHIO

JOB NUMBER: 04008	DATE: 4-19-06	SCALE: 1"=20'
DRAWN BY: SLS	CHECKED BY: LCM	DATE: _____
NO. _____	REVISION _____	BY _____

**oxbow**  
**Engineering, Inc.**  
 10 West Erie Street, Suite 201 Painesville, Ohio 44077  
 Phone (440) 352-0659/942-0041 Fax (440) 352-0106  
 oxbowengineering@earthlink.net