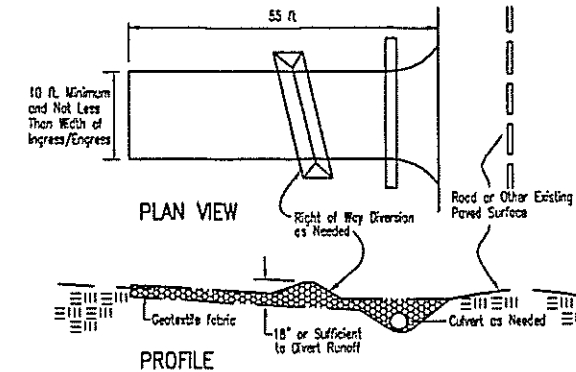
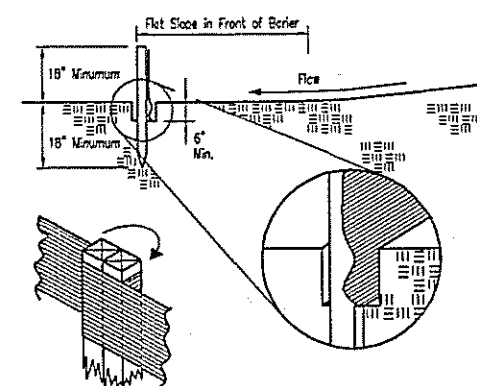
**GENERAL NOTES:**

1. BENCHMARK - EX. HYDRANT, TOP OF FLANGE ELEVATION = 632.06 NEAR LAKE TERRACE/BEACHFRONT DR. INTERSECTION
2. SIDEWALK TO BE 4' WIDE, 4" THICK AND 6" THICK AT DRIVES.
3. DRIVEWAY APRON TO BE 6" THICK CONCRETE.
4. ALL DOWN SPOUTS TO BE OUTLETTED TO SPLASH BLOCKS.
5. CONTRACTOR RESPONSIBLE FOR CONTACTING THE OHIO UTILITY PROTECTION SERVICE 1 (800) 362-2764 AND ALL UTILITY COMPANIES A MINIMUM OF 48 HOURS PRIOR TO CONSTRUCTION.

6. THE LOCATION BOTH HORIZONTAL AND VERTICAL OF EXISTING UNDERGROUND UTILITIES SHOWN HEREON, HAVE BEEN OBTAINED BY A DILIGENT AND COMPREHENSIVE SEARCH OF AVAILABLE RECORDS. VERIFICATION BY FIELD OBSERVATION HAS BEEN CONDUCTED WHERE PRACTICAL, HOWEVER, OXBOW ENGINEERING, INC. DOES NOT GUARANTEE THE COMPLETENESS, NOR ACCURACY THEREOF.
7. CONTRACTOR SHALL VERIFY ELEVATIONS OF LATERAL INVERTS IN THE FIELD PRIOR TO FOUNDATION EXCAVATION.
8. EROSION AND SEDIMENT-CONTROL PRACTICES TO BE INSTALLED AS DESCRIBED IN THE RAIN WATER LAND DEVELOPMENT MANUAL AS DIRECTED BY THE LAKE COUNTY SOIL AND WATER CONSERVATION DISTRICT.

9. DISTURBED AREAS OF THE SITE THAT ARE TO REMAIN IDLE FOR MORE THAN THIRTY (30) DAYS SHALL BE PROPERLY SEEDING AND STRAW MULCHED WITHIN SEVEN (7) DAYS OF COMPLETION OF INITIAL GRADING. TEMPORARY SEEDING AND MULCHING OF A THIRTY (30) FOOT STRIP OF THE ENTIRE FRONT OF THE LOT SHALL BE MAINTAINED ON THE SITE ONCE INITIAL GRADING IS COMPLETE.
10. STRAW-MULCH SHALL BE APPLIED AT A RATE OF 1 BALE PER EVERY TEN (10) FEET OF CURB, AT A WIDTH OF THIRTY (30) FEET OF THE ENTIRE LENGTH OF THE LOT.

LYNN M. EGENSBERGER P.E. E-53262

**Construction Entrance Detail****Silt Fence Detail**


**APPROVED**  
Painesville Township  
Zoning Department

*20061100 JH*  
*5/5/06*

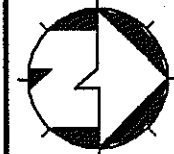
C1  
A=239.42'  
R=150.000'  
Δ=91°27'07"  
C=214.80'  
S 44°54'51" W

C2  
A=37.46'  
R=60.00'  
Δ=35°46'10"  
C=36.85'  
S 78°18'24" W

Stormwater Management Plan  
Approved as shown and/or noted  
**JAMES R. GILLS, P.E.**  
County Drainage Engineer

By *L.S.*Date *5/11/06*

**SITE PLAN**  
**LAKE TERRACE ESTATES NO. 3**  
**SUBLOT 29**  
PAINESVILLE TOWNSHIP - LAKE COUNTY - OHIO



SCALE: 1"=20'

JOB NUMBER: 04008  
DATE: 5-3-06  
DRAWN BY: S.L.S.  
CHECKED BY: L.C.M.

NO. REVISION

DATE

BY

DATE

BY

DATE

BY

DATE

BY

DATE

BY

DATE

BY

DATE

BY

DATE

BY

DATE

BY

DATE

BY

DATE

BY

DATE

BY

DATE

BY

DATE

BY

DATE

BY

DATE

BY

DATE

BY

DATE

BY

DATE

BY

DATE

BY

DATE

BY

DATE

BY

DATE

BY

DATE

BY

DATE

BY

DATE

BY

DATE

BY

DATE

BY

DATE

BY

DATE

BY

DATE

BY

DATE

BY

DATE

BY

DATE